

RESOLUTION NO. 897

A RESOLUTION AMENDING RESOLUTION NO. 892
IN THE MATTER OF THE ANNEXATION OF CERTAIN PROPERTIES
TO THE CITY OF PRINEVILLE DESCRIBED AS TAX LOT NO.12502
OF CROOK COUNTY ASSESSOR'S MAP 15-16-5C AND
FURTHER IDENTIFIED AS THE CROOK COUNTY RV PARK

IT IS HEREBY RESOLVED by the Prineville City Council as follows:


1. The Council finds that there were certain legal requirements that were not technically and fully complied with in the matter of the annexation of the subject properties.
2. Specifically, the Council finds that the affected resident electors and property owners had not officially, in writing, petitioned and/or consented to annexation.

THEREFORE, BE IT FURTHER RESOLVED by the Prineville City Council that Resolution No. 892 is hereby amended by deleting the annexation of said Property identified in Exhibits E and E-1 of said Resolution No. 892; Said properties described as follows:

Tax Lot No. 12502 of Crook County Assessor's Map 15-16-5C located in the SW1/4 of Section 5, T15S, R16E, and identified as the County RV Park at the Crook County Fairgrounds.

APPROVED BY THE CITY COUNCIL ON THE 28th DAY OF August, 2001.

APPROVED BY THE MAYOR ON THE 28th DAY OF August, 2001.


Steve Uffelmann, Mayor

ATTEST: 8/28/01
Date


City Manager

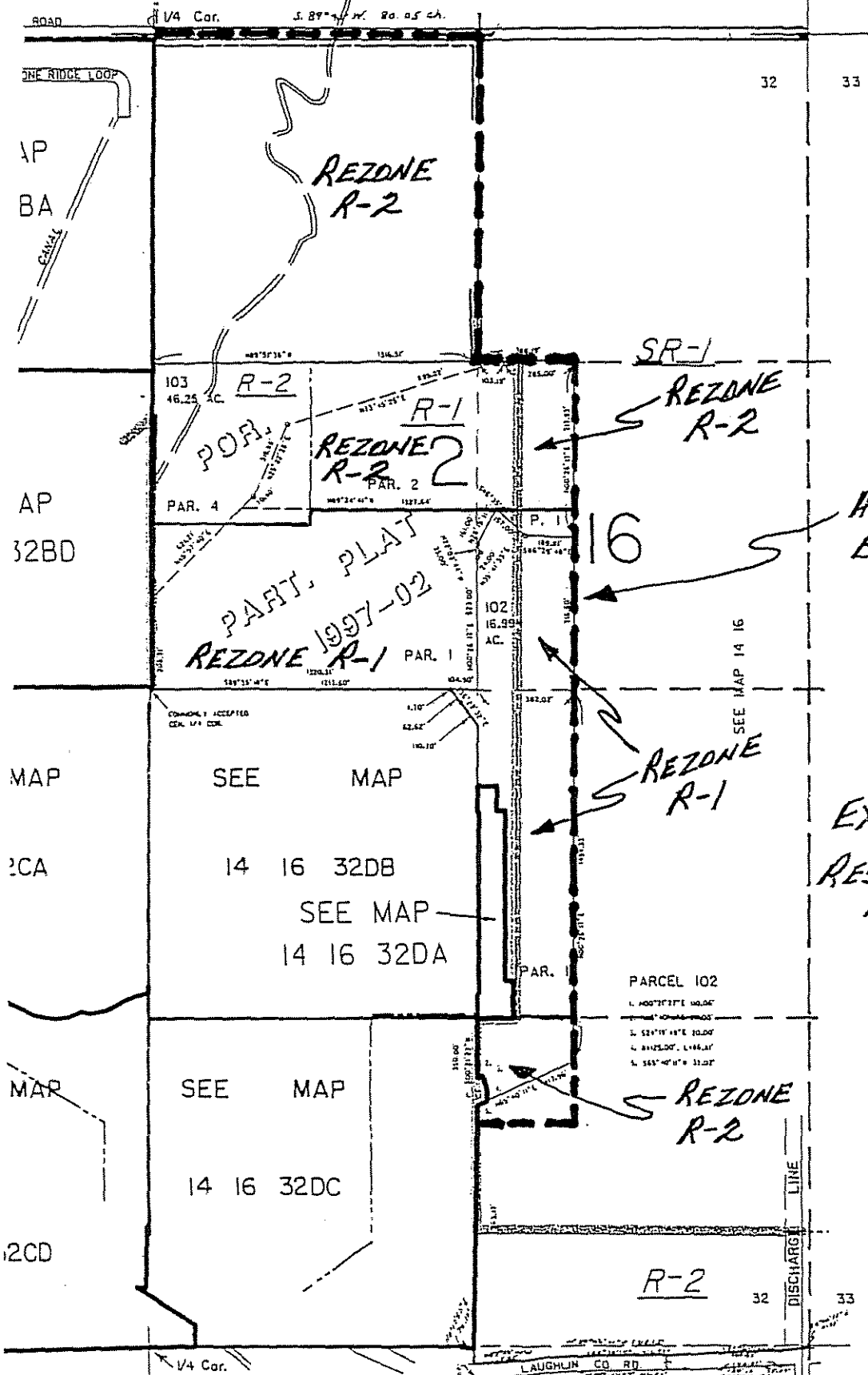
1" = 400'

PRINEVILLE

SEE MAP 14 16 29DC

29

28



CANCELLED NO.

- 100
- 101
- 104
- 105
- 106
- 200
- 201
- 202
- 301A1
- 306
- 309
- 310
- 311
- 300
- 307
- 308
- 304

ANNEXATION BOUNDARY

EXHIBIT "B"
RESOLUTION
NO. 898

SEE MAP 14 16 33CC

15 16 58A

SEE MAP 15 16 5A

14 16 32
& INDEX
PRINEVILLE

Revised 10/20/00, RT

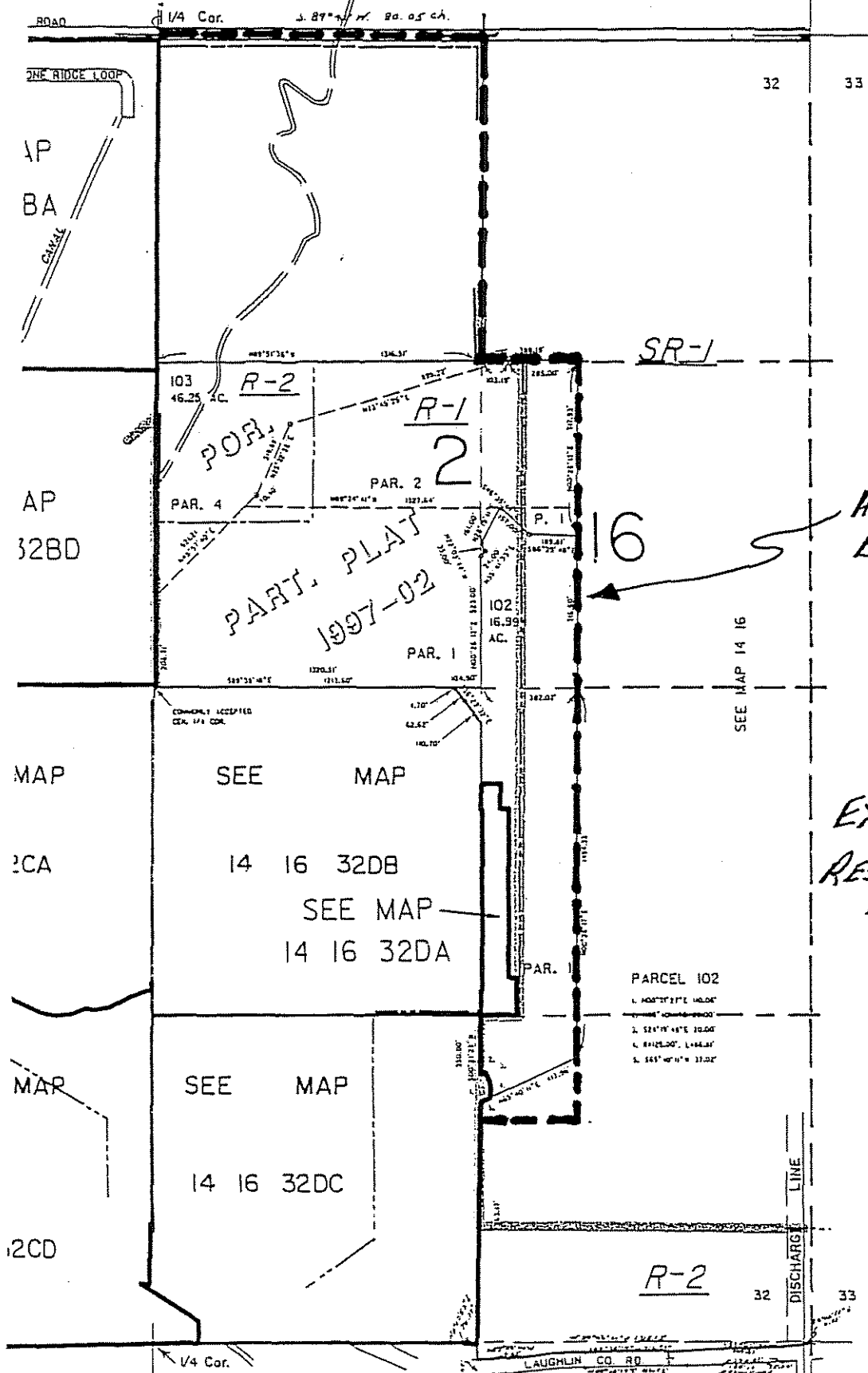
1" = 400'

PRINEVILLE

SEE MAP 14 16 29DC

29

28



- CANCELLED NO.
- 100
 - 101
 - 104
 - 105
 - 106
 - 200
 - 201
 - 202
 - 301A1
 - 306
 - 309
 - 310
 - 311
 - 300
 - 307
 - 308
 - 304

ANNEXATION BOUNDARY

EXHIBIT "A"
RESOLUTION
NO. 898

15 16 58A

SEE MAP 15 16 5A

14 16 32
& INDEX
PRINEVILLE