

Prineville Transportation System Plan

Prineville, Oregon

Draft

August 2013

DRAFT

Prineville Transportation System Plan

Prineville, Oregon

Prepared By:
Kittelson & Associates, Inc.
354 SW Upper Terrace Drive Suite 101
Bend, Oregon 97702
(541) 312-8300

Project Manager: Joe Bessman, P.E., PTOE
Project Principal: Julia Kuhn, P.E.

Project No. 12221

August 2013



TABLE OF CONTENTS

Introduction 8

- TSP Process..... 8
- Public Engagement 8
- Regulatory Context..... 9

Transportation System Plan..... 13

- State and Regional Planning Context 13
- Policy/Regulatory Elements..... 15
- Transportation System Needs 35
- Transportation System Improvement Strategies 35
- Transportation System Improvement Projects 39
- Rail, Air, Pipeline, & Surface Water Plans..... 54

Transportation Planning Toolbox..... 57

- Increasing “Active” Transportation 57
- Connectivity..... 64
- Intersection Control 65
- Neighborhood traffic management..... 66

Transportation Funding and Implementation Plan 72

- Estimated Revenue..... 73
- Cost of 20-year Needs 73
- Local Funding Mechanisms..... 74
- State and Federal Grants..... 75

Implementation Ordinances 78

- Encourage a mix of uses in residential and employment areas 78
- Street Design Options..... 78
- Plan for Alternate Modes and Connectivity 79
- Transportation Demand Management..... 80
- Permitting and Coordination 80
- Traffic Impact Analysis Requirements 81

LIST OF FIGURES

Figure 1	City of Prineville TSP Study Area	11
Figure 2	Functional Classification	25
Figure 3	City of Prineville Truck Routes	26
Figure 4	Illustration of Access Improvements	29
Figure 5	System Needs.....	36
Figure 6	Roadway Improvement Projects.....	41
Figure 7	Intersection Improvement Projects	45
Figure 8	Pedestrian Improvement Projects	48
Figure 9	Bicycle Improvement Projects	50
Figure 10	Multi-Use Path Improvement Projects	52

DRAFT

LIST OF TABLES

Table 1	Transportation System Plan Public Involvement Summary.....	9
Table 2	State Highway Classification	14
Table 3	Intersection Volume-to-Capacity Ratio Performance Standards/Targets	22
Table 4	Access Management Spacing Standards for Highway Segments	28
Table 5	Access Improvement Process	30
Table 6	Roadway Cross-Section Standards.....	31
Table 7	Short-Term Roadway Improvement Projects	40
Table 8	Medium-Term Roadway Improvement Projects	42
Table 9	Long-Term Roadway Improvement Projects	42
Table 10	Vision-Term Roadway Improvement Projects	43
Table 11	Intersection Improvement Projects	44
Table 12	Pedestrian Improvement Projects	46
Table 13	Pedestrian Crossing Projects.....	47
Table 14	Bicycle Improvement Projects	49
Table 15	Maintenance Bicycle Improvements	49
Table 16	Multi-Use Trail Improvement Projects	51
Table 17	Safety Projects	53
Table 18	Transportation Revenue	73
Table 19	Estimated Project Costs	74
Table 20	Potential Local Funding Mechanisms	75
Table 21	Potential State and Federal Grants.....	76

APPENDICES

DRAFT

DRAFT

Section 1
Introduction

INTRODUCTION

In collaboration with the Oregon Department of Transportation (ODOT) and Crook County, the City of Prineville initiated an update to its Transportation System Plan (TSP) in 2012. This TSP is intended to provide the City, County and ODOT with guidance for operating and improving the multimodal transportation system within the Prineville Urban Growth Boundary. The TSP focuses on priority projects, policies and programs for the next twenty years, but also provides a vision for longer-term projects that could be implemented should funding become available. The TSP is intended to be flexible to respond to changing community needs, economic opportunities, grants, and other revenue sources.

TSP PROCESS

The TSP was updated based on:

- Review of state, regional, and local transportation plans and policies it must either comply with or be consistent with.
- Community input gathered through public workshops at key points in the project.
- Technical and citizen advisory committee input on goals and objectives, transportation alternatives, and future project prioritization.
- Using a detailed inventory of existing transportation facilities to serve as a foundation to identify near- and long-term transportation needs.
- Evaluation of future transportation needs to support the land use vision and economic vitality of the urban area.
- Prioritized improvements and strategies reflective of the community's vision and fiscal realities.

PUBLIC ENGAGEMENT

The update of the TSP provided City residents the opportunity to share their vision for the future of a multimodal transportation system to serve local, regional and statewide travel needs. Several citizens provided feedback through on-line commenting forums, meetings, and workshops. These comments were used to refine the TSP goals and policies, and define priority projects.

In addition to general forums, a Technical Advisory Committee (TAC) and a Public Advisory Committee (PAC) helped to guide all aspects of the TSP development. The TAC included staff from the City of Prineville, Oregon Department of Transportation, and Crook County. The PAC included community leaders from the City's Planning Commission, local business owners, and representatives of local law enforcement, emergency response agencies, and other stakeholders. While they were separate committees, all meetings were conducted jointly so that all those involved were able to provide input and perspective throughout the TSP process.

A summary of the public engagement is provided in Table 1. All meetings were held in the City of Prineville City Council Chambers.

TABLE 1 TRANSPORTATION SYSTEM PLAN PUBLIC INVOLVEMENT SUMMARY

Meeting Event	Date	Meeting Purpose/Objectives
Project Website Initiated	June 1, 2012	Provide commenting options for the public, a central location to house draft and final documents, a calendar of project events, and announce new deliverables or project materials to subscribed users.
TAC/PAC Meeting #1	June 13, 2012	Discuss goals of TSP update; present summary of plan and policy review
TAC/PAC Meeting #2	November 29, 2012	Present existing conditions analysis and future no-build needs
Public Workshop #1	November 29, 2012	Present goals, plans and policy, and existing conditions
TAC/PAC Meeting #3	February 19, 2013	Review future transportation needs and summarize alternative options for evaluation
TAC/PAC Meeting #4	May 7, 2013	Review alternatives and funding options; gather feedback on preferred alternatives
TAC/PAC Meeting #5	June 12, 2013	Present preferred alternative and funding options
TAC/PAC Meeting #6	July 18, 2013	Present draft TSP and implementing ordinances
Public Workshop #2	July 18, 2013	Gather public input on the preferred plan
City Planning Commission Hearing	Scheduled for August 20, 2013	Review draft TSP.
Joint City Council and County Court Hearing	Scheduled for September 10, 2013	Review draft TSP.

REGULATORY CONTEXT

The Transportation System Plan update was guided by Oregon Revised Statute (ORS) 197.712 and the Department of Land Conservation and Development (DLCD) administrative rule known as the Transportation Planning Rule (TPR). Through this rule, the State of Oregon requires that the TSP be based on the Comprehensive Plan land uses and that it provide for a transportation system that accommodates the expected growth in population and employment over the next 20 years. The TPR also requires the following elements:

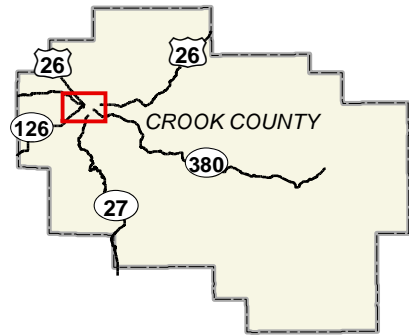
- A road plan for the arterial and collector system, including functional classifications of streets, and standards for the layout of local streets that provide reasonably direct routes for bicycle and pedestrian travel
- A public transportation plan
- A bicycle and pedestrian plan
- An air, rail, water and pipeline transportation plan

- Policies and land use strategies for implementing the plan
- A transportation financing plan

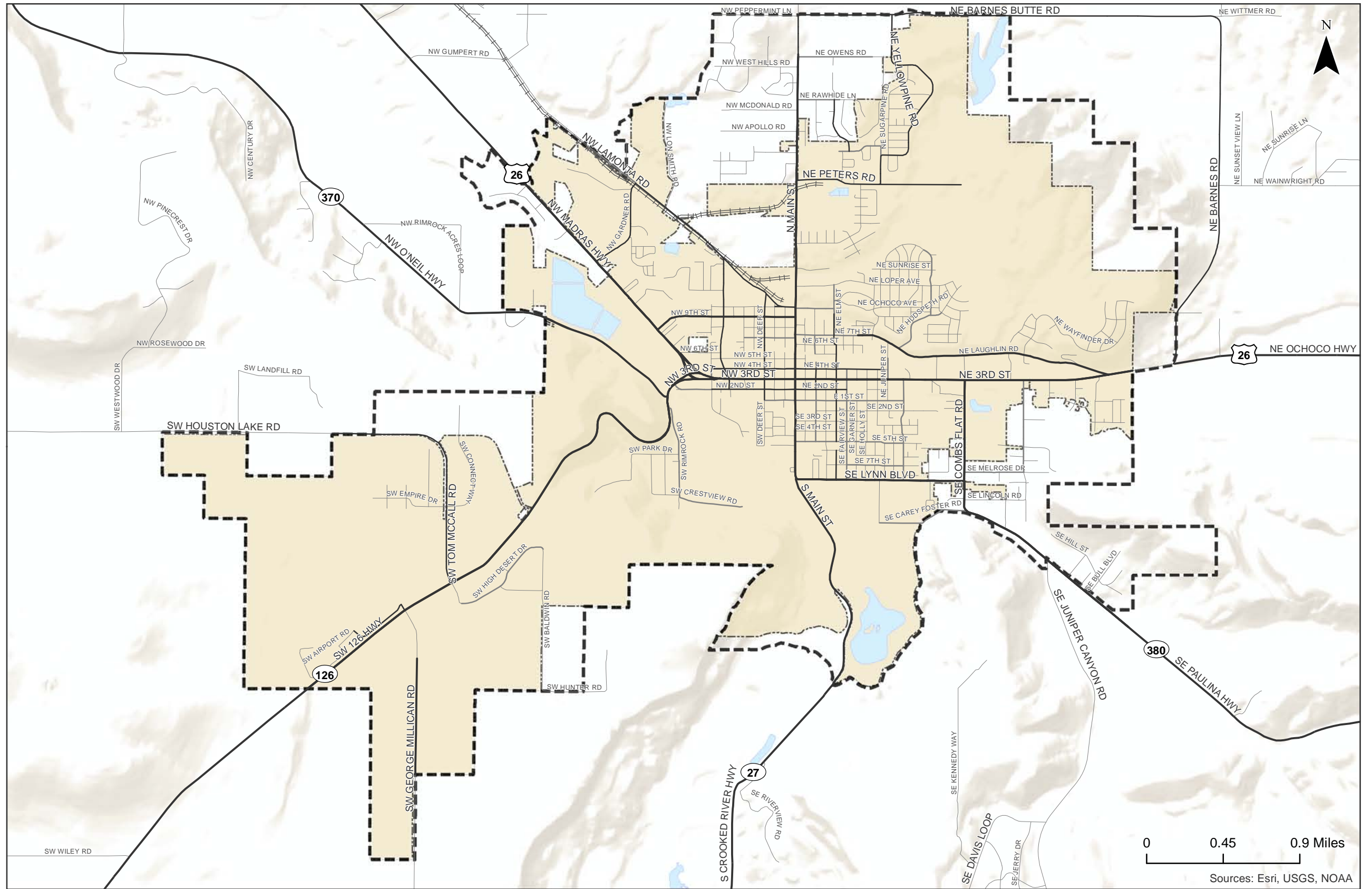
In each of these elements, the TPR requires that the plan considers and incorporates the needs of all users and all travel modes. In addition, the TPR requires that local jurisdictions adopt land use and subdivision ordinance amendments to protect transportation facilities and to provide bicycle and pedestrian facilities between residential, commercial, and employment/institutional areas. Local communities must coordinate their respective plans with the applicable county, regional, and state transportation plans.

The Prineville TSP addresses the state requirements for all affected facilities within its Urban Growth Boundary (UGB). The existing UGB is shown in Figure 1.

DRAFT



- City Boundary
- Study Area/Urban Growth Boundary (UGB)



Sources: Esri, USGS, NOAA

Study Area
City of Prineville, Oregon

Figure
1

H:\proj\12221 - Prineville TSP\figs\pdxgs\Draft_TSP\8 - Study Area.mxd - agriffin - 10:09 AM 7/16/2013

DRAFT

Section 2
Transportation System Plan

TRANSPORTATION SYSTEM PLAN

The City of Prineville's current TSP was adopted in 2005. Since then, several master planned developments have been entitled and initiated within the City, reshaping the scale and areas of growth. In addition, the City and State have invested in the City's rail infrastructure to support industrial sector growth, the OR 126 Corridor Facility Plan was completed and identifies needs that impact the downtown area, and the City implemented a transportation system development charge (SDC). The updated Transportation System Plan (TSP) provides a long-term vision and policy framework that accounts for the changes that have occurred over the past eight years, and provides guiding principles to shape future enhancements to the transportation system that can support expected growth and economic development.

STATE AND REGIONAL PLANNING CONTEXT

The Prineville Transportation System Plan (TSP) identifies the transportation-related projects, programs and policies needed over the next 20 years to serve local, regional and statewide multi-modal travel within the Urban Growth Boundary (UGB). The TSP considers the transportation plans for county and ODOT facilities and is consistent with the requirements of statewide and regional transportation plans and policies.

State and Regional Facilities

Prineville is situated at the junction of several highways. These highways converge on the west side of Prineville and are combined through the downtown core along N 3rd Street. The City is dependent on these regional connections for much of its inbound and outbound employment, recreation, and shopping needs. The OR 126 highway alignment includes winding, steep grade through rimrock that surrounds the City. The Crooked River constrains the ability to make major improvements to the State system or to provide alternative routes.

The classification of the state highways that travel through Prineville are summarized in Table 2. OR 126 and US 26 are the City's primary linkage to surrounding Central Oregon cities; they converge at the Prineville "Y" and then serve as the major east-west route through downtown Prineville. OR 27 (Main Street) and OR 380 (SE Combs Flat Road/SE Paulina Highway) are also ODOT facilities that connect Prineville to other areas of Crook County.

Within the downtown, 3rd Street is classified by ODOT as a Special Transportation Area with an emphasis on local business access and multimodal travel. Commercial uses front the corridor between the US 26/OR 126 junction (the "Y") and Combs Flat Road, and are reliant on the highway for primary access.

TABLE 2 STATE HIGHWAY CLASSIFICATION

Route Name (Hwy #)	Description	Highway Classification	NHS	Freight/ Truck Route	Special Designations
US 26 Ochoco Hwy (41) Madras Hwy (360)	East of Prineville "Y" West of Prineville "Y"	Statewide Regional	Yes No	No Yes	STA ¹ None
OR 27, Crooked River Hwy (14)	Outside City Limits	District	No	No	None
OR 126, Ochoco Hwy (41)	Entire Segment	Statewide	Yes	Yes	Expressway ²
OR 370, O'Neil Hwy (370)	Entire Segment	District	No	No	None
OR 380, Paulina Hwy (380)	Entire Segment	District	No	No	None

NHS = National Highway System

¹ STA= Special Transportation Area – from Milepost 18.24 (Locust Avenue) to 19.38 (Spruce Lane)

² EXP= Expressway - from Milepost 1.37 to 17.92

Guiding Plans and Policies

State policy and design guidance, regional/County plans, localized plans, and modal plans inform the future multimodal needs of Prineville. Elements of these plans are incorporated throughout this document; key findings from these plans and their incorporation into the Transportation System Plan are outlined below.

- The OR 126 Corridor Plan identified options for the Tom McCall, O'Neil Highway, and "Y" Junction that required further evaluation as part of this TSP due to their impacts on the City's downtown. The traffic growth estimates for the corridor plan were developed prior to completion of a travel demand model, and these assumptions were revisited within the TSP and significantly reduced. This substantially decreased the sizing of the needed improvements. This TSP both incorporates and amends the corridor plan.
- Since the OR 126 Corridor Plan was completed, the ODOT roundabout policy has been amended. This amendment allows roundabouts on the State highway system if proper coordination with affected stakeholders demonstrates that all users can be appropriately accommodated.
- Data center development near the airport has provided a new outlook on Prineville's economic growth potential. Although the data centers impact the transportation system during construction, the long-term impacts and travel demands are expected to be low. Access to the industrial lands near the airport is a critical element of supporting continued growth of the data centers.
- State highway mobility targets and access standards have changed since the prior TSP was adopted; the new State policies will enable more flexibility for the long-term growth of the city and needed transportation infrastructure.
- A number of large properties within the city have been master planned during the past ten years. The growth patterns and associated infrastructure for these properties was not fully accounted for in the previous TSP. In particular, the Ochoco lumber site and IronHorse will be key redevelopment sites within Prineville given their size and location. The TSP update accounts for planned growth in these areas and other employment lands.

- Completion of the 2nd Street extension and connection to OR 126 has provided the City with an alternate route to 3rd Street – US 26/OR 126; the benefits of this parallel corridor and associated changes in travel patterns illustrate the potential of enhancing the City’s roadway network.
- Existing transit infrastructure in Prineville is very limited, with Cascades East Transit service to the City provided at a park-and-ride located along the shoulder near the “Y.” On-going regional park-and-ride studies have identified a more centralized downtown location for a new park-and-ride lot, and this is considered a priority project.
- The City of Prineville is actively improving pedestrian facilities around schools and its Ochoco Creek trail system. These actions follow development of Safe Routes to Schools Plans. Additional sidewalks and trails will provide linkages throughout the City.
- The City is pursuing design plans to modify Main Street between Peters Road and N 3rd Street. These efforts are occurring in parallel with the TSP efforts. Critical elements of this project will be pedestrian and bicycle improvements throughout the entire corridor, and enhancements to the alignment of the existing traffic signal at 10th Street. The prior TSP’s recommendation to extend 9th Street due east through the Price Slasher was reevaluated to account for changes to the rail system and other changes in development patterns.

Additional details on the literature review can be found within Volume 2 of this Transportation System Plan.

POLICY/REGULATORY ELEMENTS

A number of transportation-related policy and regulatory elements will guide development review and project development in Prineville in the future. These elements are discussed in more detail below and include:

- TSP Goals
- City of Prineville Traffic Impact Analysis (TIA) – Development Requirements Policy
- Intersection Performance Standards
- Access Spacing Guidelines
- Roadway Functional Classification
- Street Design Standards
- Truck Routes
- Planned Projects

TSP Goals

The following goals reflect the vision for the long-term transportation system for the City based on guidance from previous plans and insights offered by community leaders, residents, business owners, freight representatives, and other affected stakeholders.

- Ensure a safe and efficient transportation system for all users.
- Provide access to the transportation system for all users, including low income, disabled, and minority populations.
- Integrate bicycle and pedestrian pathways, sidewalks, and bicycle lanes through the community, particularly to connect residential areas with schools and activity centers.
- Improve the local circulation system to reduce the community's reliance on State Highways to travel to local destinations.
- Build and maintain the transportation system to facilitate economic development in the region.
- Improve system performance by balancing mobility and access, particularly along main travel routes.
- Minimize the impacts of transportation system development on the natural and built environment.

The transportation needs and alternatives identified to address them reflect the development of a safe, multimodal system that reduces reliability on the State highways and promotes economic development. The recommended plan includes projects prioritized based on alternatives evaluation that reflects these goals.

City of Prineville Traffic Impact Analysis (TIA) – Development Requirements Policy

1. Purpose and Intent

The policy applies to new development, expansions to existing development and changes in use of existing development going through the City's land use approval process. The Traffic Impact Analysis (TIA) shall assist City staff in assessing the transportation system's ability to serve the development.

The transportation system, for purposes of this policy, is considered to be the system created by all individual elements that combine to move people and goods, including street rights of way, roadways, intersections, sidewalks, bike lanes, trails and transit system components within the City.

It shall be the responsibility of the developer to generate the TIA and submit it with the land use planning application. The TIA will be used by City staff to:

- Evaluate site access and circulation,
- Evaluate the ability of the roadway system to support the proposed development,
- Determine specific on-site and off-site transportation system mitigation requirements, and
- Determine the development's share of future roadway improvements.

2. Guidelines

All Traffic Impact Analyses performed under this policy, within the City, shall be conducted under the direction of a registered professional engineer. The final report shall be stamped and signed by the registered Engineer responsible for the document. The Engineer's license shall be valid in the State of Oregon. Engineers performing each study shall discuss study requirements (trip generation, trip distribution, growth rates, e.g.) with the City to confirm each of these elements prior to completing the study.

2.1 Impact Analysis Study Area

The impact analysis study area shall include the frontage of the property and all access points. The area shall also include any intersection that meets any of the following thresholds: addition of 20 peak hour trips; addition of 200 average daily trips (ADT); or a 10 percent increase in total trips.

2.1.1. Supplemental study issues may be identified by other affected jurisdictions (e.g., ODOT and Crook County) and will need to be addressed.

2.1.2. Projects that distribute trips to a residential local street and are projected to increase volumes on that street by 25% or more should propose traffic calming device designs and techniques that meet City approval. This traffic calming may be required through the land use decision and may take the form of cash payment for future installation of devices.

2.2 Study Time of Day/Day of Week

Analyses should be performed for the PM Peak hour of the transportation system. However, certain applications may also be required to study the peak hour of the proposed generator or the peak hour of a nearby major trip generator (school, e.g.) at the discretion of the City.

2.3 Study Time Frames

The analysis shall include the following study time frames:

- Existing Traffic,
- Existing traffic plus project traffic at buildout, and at the end of each completed phase.

Five-year forecast after development of all phases of project. (Results of analyses performed for the 5-year projections are to be used by the City in development of the City's Capital Improvements Program.)

If a zone change that requires an amendment to the City's Comprehensive Plan/City's General Plan is an element of the land use proposal, then, an analysis shall be performed in keeping with Oregon's Transportation Planning Rule, Division 12.

Existing Traffic is a field count which reflects existing transportation system conditions and has been conducted within six (6) months of the land use planning application date. If major transportation system conditions have changed since the count, then a new field count should be performed. Field counts are to be a minimum of a 2-hour turning movement count (between 4:00 and 6:00 PM). Additional hour counts may be needed to justify traffic signal warrants or all-way stop warrants. Additional counts may also be required if hours other than the PM Peak are required to be analyzed. Counts may need to be seasonally adjusted.

Background Traffic is the calculated total of a field count (Existing Traffic) plus 100 percent of the traffic from other approved, but not as yet constructed developments, plus growth related trips.

Growth related trips are to be calculated by the most accurate of the following methods and approved by the City:

- based on historic counts for the area, or a minimum of three (3) percent per year.
- an interpolation between the Existing Traffic and either the City's 20 Year TSP projections or other longer term studies.
- ODOT's Transportation Planning Analysis Unit (TPAU) traffic projections for the roadway in question.

2.4 Transportation System Conditions

For analysis purposes, engineers should consider existing transportation system conditions (control type and roadway geometry) to be field conditions. However, engineers may also consider committed transportation facilities as those which include a guaranteed financing mechanism:

- City's one year Capital Improvement Program (CIP)
- County's one year Capital Improvement Program (CIP)
- ODOT's Statewide Transportation Improvement Program (STIP) (two years are committed)
- Private projects

Examples of private projects with guaranteed financing mechanisms include those for which a construction bond has been provided or for which a local improvement district has been fully formed by the City Council. The City shall make the final determination as to whether a private project may be considered as a "committed facility" for purposes of traffic impact analysis.

2.5 Trip Generation

Trip generation should coincide with the specific site use. If a specific site use is not identified and applied for at the time of the analysis, then the worst-case trip generation for outright permitted uses within the zone shall be used.

Trip generation calculations are to be based on studies conducted by the Institute of Transportation Engineers (ITE) and summarized in the Trip Generation Manual, 6th Edition (or subsequent document updates). If trip rates other than those found in the Trip Generation Manual are desired to be used, the procedures in the ITE Trip Generation Handbook shall be followed and the results approved by the City.

2.6 Trip Distribution

Trips should be distributed based on current traffic turning movements and may be adjusted to reflect future, financially assured, transportation system connections. Trips should be distributed out to any intersection that meets any of the following thresholds: addition of 20 peak hour trips; addition of 200 average daily trips (ADT); or a 10 percent increase in total trips.

2.7 Safety/Crash Histories

Crash histories, when required, shall provide a three (3) year history of reported crashes. A reported crash is one with a report filed either with the Department of Motor Vehicles, Oregon

State Police, Crook County Sheriff's Office, or the City Police Department. These shall be reported for all impacted intersections or at those locations requested by the City.

2.8 Traffic Impact Analysis Reports

Traffic Impact Analysis reports shall be prepared consistent with this policy, at the expense of the developer, meeting the requirements described herein. Trip generation letters may be provided in lieu of Traffic Impact Analysis reports for applications to demonstrate that they do not exceed any of the thresholds listed under 2.6 above, and verify that the site access driveways meets sight distance, operations and safety requirements.

3. Evaluation Measures & Intersection Operations

This section sets out and defines standards for intersection operations on the City's public road system. Operations should be assessed by the methods outlined in the Transportation Research Board's 2000 Highway Capacity Manual (or more current edition). In the case of roundabouts, the SIDRA model may also be used.

3.1 Operations Standards

The following standards define acceptable intersection operations. These standards shall apply for the entire peak hour.

3.1.1. Two-Way Stop Control (TWSC)

- Delay for individual lane groups less than or equal to 50 seconds, and
- Volume to capacity ratio for individual lane groups less than or equal to 1.0, and
- 95th percentile queuing less than or equal to storage length available.

3.1.2. All-Way Stop Control (AWSC)

- Delay for the intersection as a whole less than or equal to 80 seconds.

3.1.3. Roundabout

- Volume to capacity ratio for individual approaches less than or equal to 1.0.

3.1.4. Signalized Intersection

- Delay for the intersection as a whole less than or equal to 80 seconds, and
- Volume to capacity ratio for the intersection as a whole less than or equal to 1.0, and
- 95th percentile queuing less than or equal to storage length available.

3.2 Timing of Intersection Operations

As stated earlier, the transportation system should adequately serve the proposed additional trips as indicated by the above evaluation measures and operations criteria. This adequacy can be demonstrated by meeting the operations standards described above for the intersection at the time of final platting of the development or individual phases.

This concurrency requirement may be obtained by having any required mitigation constructed and in place or by creating a guaranteed funding mechanism for the mitigation to be constructed when it is shown to be physically needed in the field (Existing Traffic). This analysis may be performed on a semi-annual basis, at which time the intersection is shown to exceed the operations criteria, the improvements shall be constructed.

An intersection of higher order streets (arterials and collectors) shall be required to operate acceptably during the evaluation period. Intersections that are under the jurisdiction of the Oregon Department of Transportation shall also meet the applicable mobility standards from the Oregon Highway Plan. New development that will cause degradation below these levels shall be required to provide mitigating transportation system improvements that will restore the system, as is practical, as determined by the City.

For the operations of two-way stop controlled local streets, private streets or driveways (side streets) intersecting with a neighborhood, collector or arterial, the operations of the neighborhood, collector or arterial shall be given higher importance than the operations of the side street. If an intersection of a side street with a neighborhood, collector or arterial is shown to fall below the acceptable operations standards defined above, the evaluation should also provide a discussion of system operations from a corridor point of view, including alternate routes to controlled intersections, corridor control spacing, pedestrian crossing ability, control warrants, and safety history. Mitigations can include addition of turn lanes or turn restrictions to the side street, pedestrian crossing improvements or status quo if safety is determined to be adequate.

Nothing in this policy diminishes the obligation of an applicant to contribute a proportional share toward the costs of the Master Plan improvement that will eventually be needed to increase the capacity of the affected facility(ies) to handle traffic volumes anticipated at build-out.

3.3 Mitigation

Incremental improvements may be considered for mitigation as long as the safety of an intersection is not compromised. Consecutive incremental improvements should build upon themselves, contributing to the ultimate intersection geometrics and operations. That is, improvements should be constructed from the centerline of the roadway out. Improvements must bring the intersection back into acceptable operations as defined above. Any incremental transportation improvement must also accommodate bike and pedestrian movements.

Improvements may include the following:

- Left turn pockets
- Increased storage lengths
- Right turn lanes, slip lanes
- Conversion of Two Way Stop Control to All Way Stop Control if warrants are met
- Conversion of an All Way Stop Control to a roundabout or signal if warrants are met
- Improved signal progression (interconnect, master controller, retiming)
- Create phase overlaps
- Add through lanes.

Any suggested changes to signal timing must evaluate the effects to the entire network of affected signals and not just the signalized intersection in question.

Intersection Performance Standards

Cities and agencies establish minimum performance standards for the transportation system to help guide planning efforts, project development, and land use entitlements. These standards are often a reflection of the amount of delay or congestion experienced by a motorist at intersections. This performance measure is used to define whether or not a location is performing adequately or will require improvements.

In Prineville, intersections are under the roadway jurisdiction of the City, Crook County, or the Oregon Department of Transportation (ODOT). Each agency has its own performance standards or targets. Where multiple agencies have jurisdiction, the most stringent performance measure governs. The roadways that fall within ODOT's jurisdiction include the five state highways summarized in Table 2. The highway classifications identify the mobility targets and access management standards for each facility.

Intersection performance targets for ODOT Facilities are volume-to-capacity ratio targets for peak fifteen-minute operating conditions during the 30th highest annual hour. Table 6 of the *Oregon Highway Plan* (OHP - Reference 4) provides the peak hour volume-to-capacity ratio targets for all signalized and unsignalized intersections outside the Portland Metro area. 0 shows the applicable governing jurisdiction, intersection control, and performance standard for each study intersection.

TABLE 3 INTERSECTION VOLUME-TO-CAPACITY RATIO PERFORMANCE STANDARDS/TARGETS

Intersection	Jurisdiction	Traffic Control	Maximum Volume-to-Capacity Ratio
1. N Main St & NE 10th St	City of Prineville	Signalized	1.0
2. N Main St & NE 9th St	City of Prineville	Stop-Controlled	1.0
3. N Main St & NE 4th St	City of Prineville	Stop-Controlled	1.0
4. US 26 & NW 9th St	ODOT	Stop-Controlled	0.90
5. NW Hardwood Ave & 3rd St/US 26	ODOT	Signalized	0.95
6. NW Deer St & 3rd St/US 26	ODOT	Signalized	0.95
7. N Main St & 3rd St/US 26	ODOT	Signalized	0.95
8. N Elm St & 3rd St/US 26	ODOT	Signalized	0.95
9. NE Combs Flat Rd & 3rd St/US 26	ODOT	Signalized	0.90
10. NE Laughlin Rd & 3rd St/US26	ODOT	Stop-Controlled	0.95
11. NW Meadows Lakes Dr & N 2nd St	City of Prineville	Stop-Controlled	1.0
12. NW Deer St & N 2nd St	City of Prineville	Stop-Controlled	1.0
13. SE Main St & N 2nd St	City of Prineville	Stop-Controlled	1.0
14. SE Main St & SE Lynn Blvd	City of Prineville	Stop-Controlled	1.0
15. SE Combs Flat Rd & SE Lynn Blvd	ODOT	Stop-Controlled	0.95
16. WB OR 126 & WB US 26	ODOT	Yield-Controlled	0.90
17. EB OR 126 & EB US 26	ODOT	Yield-Controlled	0.90
18. WB OR 126 & EB US 26	ODOT	Stop-Controlled	0.90
19. O'Neil Hwy & OR 126	ODOT	Stop-Controlled	0.90
20. S Rimrock Rd & OR 126	ODOT	Stop-Controlled	0.90
21. Tom McCall Rd & OR 126	ODOT	Stop-Controlled	0.90
22. SW Millican Rd & OR 126	ODOT	Stop-Controlled	0.90

Intersection performance standards for City of Prineville roadways are defined separately by intersection control type. Generally, the City requires that its intersections operate at Level-of-Service “E” or better, and that intersection operate within their carrying capacity. The City’s TIA Development Requirements Policy defines operations standards (see 3.1 above).

Roadway Functional Classification

Roadways are classified using arterial, collector, and local designations, depending on the intended function and the adjacent land use needs.

Major Arterials primarily provide mobility particularly between large population centers or activity generators. Mobility is emphasized over local access connections. Within Prineville, all major arterials are ODOT facilities. US 26 and OR 126 are examples of major arterial facilities. Their main function is to provide a connection east-west through town as well as to connect Prineville with nearby communities.

Minor Arterials are also intended to serve mobility needs over access needs in town. However, minor arterials provide important connections through town rather than connecting Prineville to other communities. Main Street is an example of a minor arterial in Prineville. Its main purpose is to connect the north and south areas of Prineville.

Major Collectors provide connection between local streets and the arterial street system. Trip lengths are generally shorter than on arterials. Collectors provide a link between local traffic generators and more regional facilities. An example of a Major Collector in Prineville is NE 2nd Street. NE 2nd Street’s primary function is to connect residential areas with Main Street and OR 126, regional facilities.

Minor Collectors are similar to Major Collectors in their purpose of linking local and regional traffic facilities. However, minor collectors typically provide access to and circulation within neighborhoods and industrial and commercial areas. SE 5th Street is an example of a minor collector. It connects all residences in the area to local schools and other residential areas.

Local Streets provide for direct access to land. Shorter trips are common and through trips are discouraged. Travel is generally at lower speeds than on other functional classification roads. Prineville has a number of local streets. These facilities generally connect to collectors.

Exhibit 1 illustrates the relationship between through traffic mobility and access as it relates to roadway functional classification. Figure 2 shows the functional classification of each roadway in Prineville. Roadways that are not labeled as a collector or arterial streets are designated as local streets.

Truck Routes

To serve industrial properties and support future economic development efforts, the City of Prineville has designated several roadways as Truck Routes. The designation of these facilities as Truck Routes (See Figure 3) does not prohibit local delivery trucks from using other roadways, but is intended to encourage the use of these routes for regional freight needs through design and signage.

US 26 and OR 126 are designated as freight routes west of the Prineville “Y”, but where the highways join the freight route designation is removed. Despite removal of this designation, truck volumes are a considerable component of the highway traffic in Prineville, comprising between 11

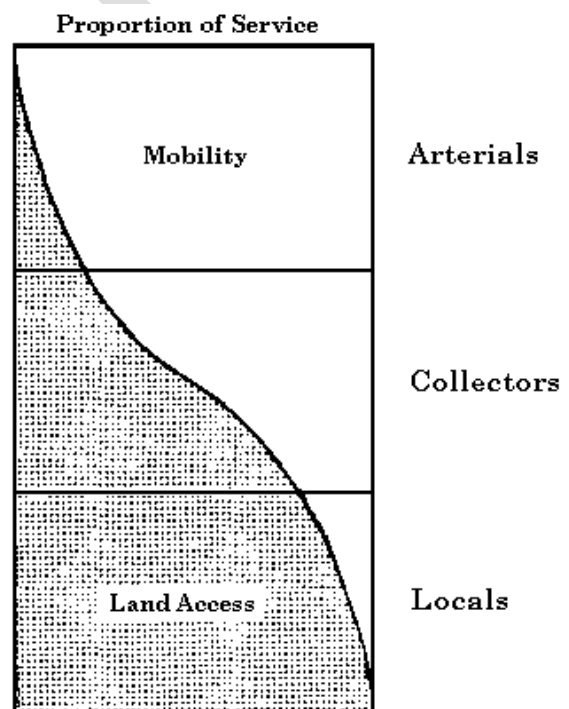


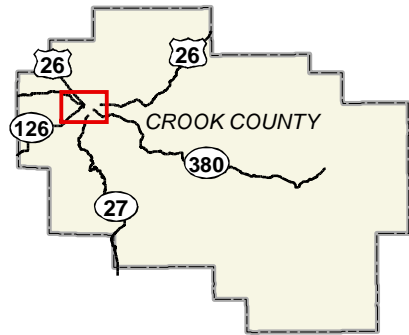
Exhibit 1 Functional classification related to access and mobility. *Source: A policy on Geometric Design of Highways and Streets, 2004.*

percent and 30 percent of the overall traffic volumes, with half of these trucks single-unit delivery vehicles.

Based on the volume of freight traffic, design features of the highways should account for the dimensional and maneuvering needs of truck traffic regardless of whether the highways are designated freight or truck routes within the City. It is recommended that signage of a City of Prineville Truck Route designation is provided along all of the highways to highlight the importance of freight movements along these roads.

In addition to the State system, the following local streets should also be designated as City freight routes based on the land uses served and connections provided:

- Main Street between Peters Road and the southern City boundary.
- Lamonta Road from the west UGB to Main Street.
- 9th Street from US 26 to Deer Street, Deer Street from 9th Street to Lamonta Road.
- Future extension east of Main Street from 10th Street to 7th Street-Laughlin Road.
- Peters Road extension between US 26 and Main Street.



Functional Roadway Classifications

Major Arterial

Minor Arterial

Existing

Future

Major Collectors

Existing

Future

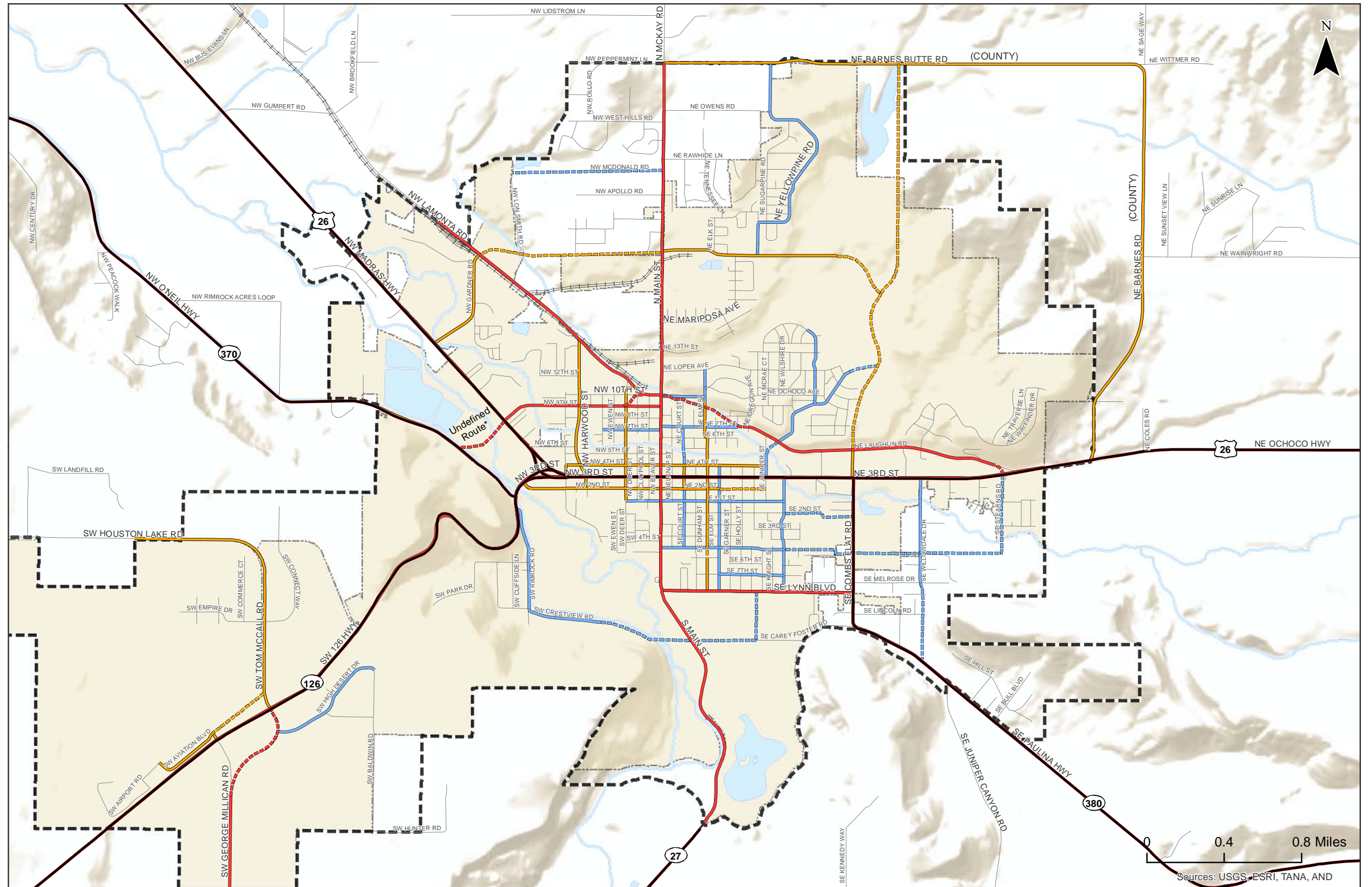
Minor Collectors

Existing

Future

City Boundary

Study Area/Urban Growth Boundary (UGB)



* OR 370 should be rerouted to connect with US 26, but is not needed within the 20-year planning horizon. Route is yet to be determined.

**Functional Classification
City of Prineville, Oregon**

**Figure
2**

Access Spacing Guidelines

Access spacing guidelines help the city to identify the minimum desired distance between private and public access points along major roadways. Implementing access spacing guidelines helps the city to minimize the potential for vehicular conflicts between closely-spaced accesses as well as conflicts between vehicles, pedestrians, and cyclists.

In general, local streets are intended to provide access to adjacent lands, and therefore access spacing policies for these facilities allow for the most closely spaced accesses of all of the roadway classifications. Conversely, one of the primary functions of arterials is to provide through traffic mobility, which necessitates the most restrictive access spacing standards.

Section 153.195 of the City of Prineville Land Use Code provides guidelines for access management. The standards are presented as “guidelines” that the reviewing authority “shall consider” in the review and approval of new development. Major arterials require 500 feet between driveways and/or streets and ¼ mile between intersections while minor arterials require 300 feet between driveways and/or streets and 600 feet between intersections. Collectors require 50 feet between driveways and/or streets and 300 feet between intersections. This section also identifies other techniques and considerations for restricting access to arterials and collectors, but does not include any requirements for their use.

Additional requirements for access management are provided by specific zoning requirements. The airport zones, commercial zones and industrial zones include a requirement that new development be designed so that traffic does not require backing maneuvers within a public street right-of-way while entering or exiting a particular development. In the Park Reserve zone, there is a general requirement that access points from public streets must be located to “minimize traffic congestion, noise and dust pollution and to protect scenic views and vistas.” In the industrial zones, there is a similar standard for access to “minimize traffic congestion, noise and dust pollution,” and “...avoid directing traffic onto residential streets or onto streets passing directly through residential, school, hospital or other noise sensitive use areas and safety zones.” The zoning ordinance gives the city the ability to require access to lower order streets (when there are multiple options for access) for any residential, commercial or industrial development in any zone.

The Oregon Highway Plan Policy 3A, Classification and Spacing Standards, defines access spacing standards for the location, spacing and type of road and street intersections and approach roads on state highways. The adopted spacing standards consider highway classification, posted speed, safety, and operational needs. Revisions to the OHP were adopted by the Oregon Transportation Commission (OTC) on March 21, 2012 to address Senate Bill 264 (2011). The revisions included reductions in spacing standards outside of interchange areas and establish customized access standards based on highway volume. Access management spacing guidelines for Prineville highway segments are shown in Table 4.

TABLE 4 ACCESS MANAGEMENT SPACING STANDARDS FOR HIGHWAY SEGMENTS

Route Name	Description	Functional Classification	2012 AADT	Posted Speed (mph)	Access Spacing Standard (feet)
US 26 Ochoco Hwy	East of Prineville "Y"	Statewide Highway ¹	>5,000	30	500
Madras Hwy	City Limits to Prineville "Y"	Regional Highway	>5,000	55 40 30	1,320 800 500
OR 27, Crooked River Hwy	Outside City Limits	District Highway	<5,000	45	360
OR 126, Ochoco Hwy	Entire Segment	Statewide Highway ²	>5,000	55 45 30	2,640 2,640 500
OR 370, O'Neil Hwy	Entire Segment	District Highway	<5,000	55	650
OR 380, Paulina Hwy	Entire Segment	District Highway	<5,000	35 45	250 360

¹ STA= Special Transportation Area – from Milepost 18.24 (Locust Avenue) to 19.38 (Spruce Lane)

² EXP= Expressway - from Milepost 1.37 (Veteran’s Way) to 17.92 (O’Neil Highway)

Site-specific constraints may require deviations to these access standards. Where these guidelines cannot be implemented, justification of an alternative should be prepared that demonstrates how safety for all modes will be provided, or how the change will better meet the roadway function. Self-imposed constraints are not justification for an access deviation.

Figure 4, on the following page, illustrates the application of cross-over easements and conditional access permits that can be implemented over time to achieve the desired access management objectives. The individual implementation steps are described in Table 5. As illustrated in the figure and supporting table, through the application of these guidelines, all driveways along city, county, and state roadways can eventually move in the overall direction of the access spacing standards as development and redevelopment occur along a given street.

Figure 4 Illustration of Access Improvements

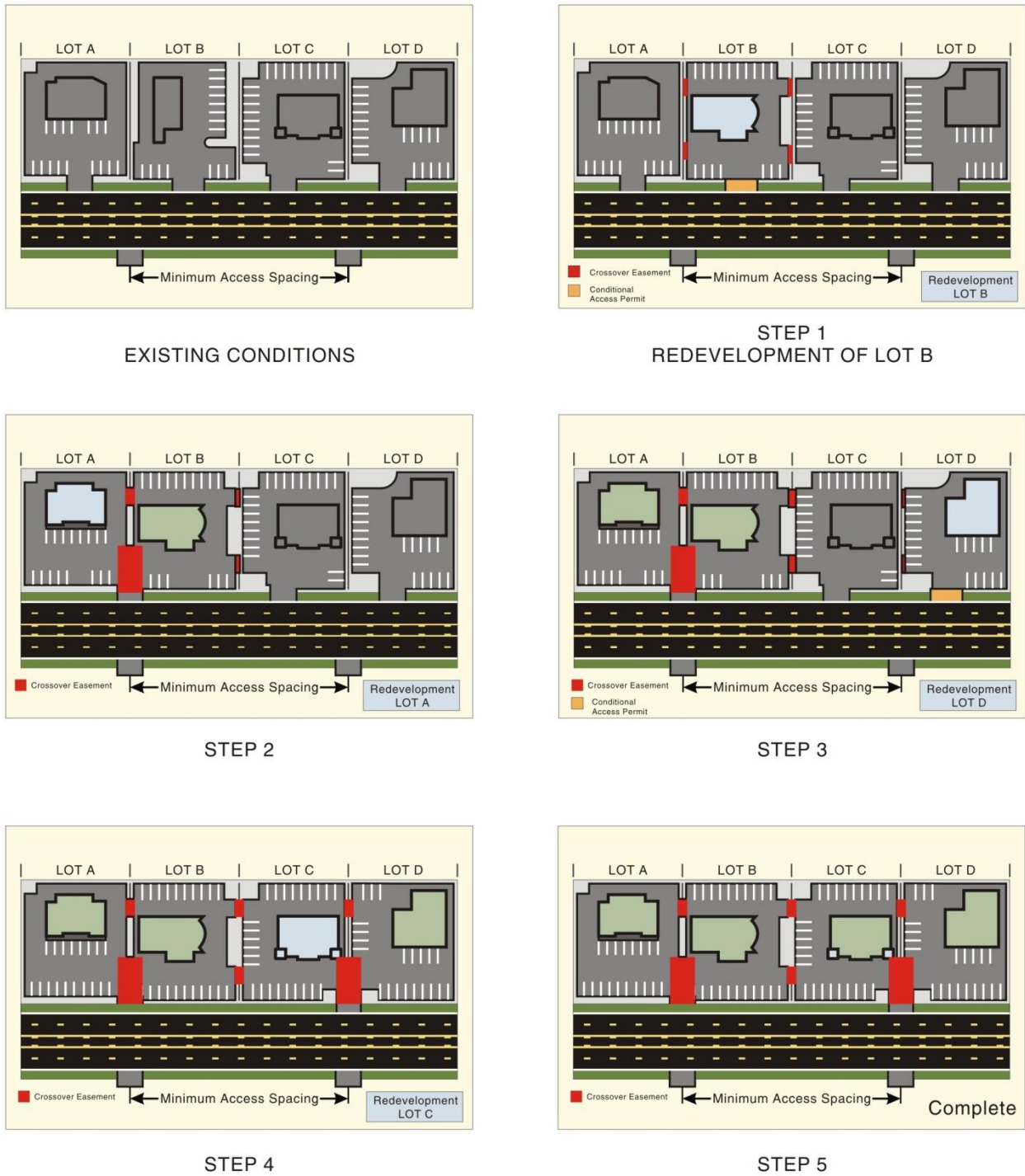


TABLE 5 ACCESS IMPROVEMENT PROCESS

Step	Process
1	EXISTING – Currently Lots A, B, C, and D have site-access driveways that neither meet the access spacing criteria of 300 feet nor align with driveways or access points on the opposite side of the roadway. Under these conditions motorists are into situations of potential conflict (conflicting left turns) with opposing traffic. Additionally, the number of side-street (or site-access driveway) intersections decreases the operation and safety of the roadway.
2	REDEVELOPMENT OF LOT B – At the time that Lot B redevelops, the City would review the proposed site plan and make recommendations to ensure that the site could promote future crossover or consolidated access. Next, the City would issue conditional permits for the development to provide crossover easements with Lots A and C, and City would grant a conditional access permit to the lot. After evaluating the land use action, the City would determine that LOT B does not have either alternative access, nor can an access point be aligned with an opposing access point, nor can the available lot frontage provide an access point that meets the access spacing criteria set forth for segment of roadway.
3	REDEVELOPMENT OF LOT A – At the time Lot A redevelops, the City would undertake the same review process as with the redevelopment of LOT B (see Step 2); however, under this scenario the City would use the previously obtained cross-over easement at Lot B consolidate the access points of Lots A and B. The City would then relocate the conditional access of Lot B to align with the opposing access point and provide and efficient access to both Lots A and B. The consolidation of site-access driveways for Lots A and B will not only reduce the number of driveways accessing the roadway, but will also eliminate the conflicting left-turn movements the roadway by the alignment with the opposing access point.
4	REDEVELOPMENT OF LOT D – The redevelopment of Lot D will be handled in same manner as the redevelopment of Lot B (see Step 2)
5	REDEVELOPMENT OF LOT C – The redevelopment of Lot C will be reviewed once again to ensure that the site will accommodate crossover and/or consolidated access. Using the crossover agreements with Lots B and D, Lot C would share a consolidated access point with Lot D and will also have alternative frontage access the shared site-access driveway of Lots A and B. By using the crossover agreement and conditional access permit process, the City would be able to eliminate another access point and provide the alignment with the opposing access points.
6	COMPLETE – After Lots A, B, C, and D redevelop over time, the number of access points will be reduced and aligned, and the remaining access points will meet the access spacing standard.

Street Design Standards

Many of the streets surrounding downtown Prineville contain wide travel lanes, lack of continuous or unobstructed sidewalks, and a lack of connected bicycle facilities. As the city continues to grow, priority should be given to creating a multimodal transportation network providing safe options for travelers. Existing streets will be upgraded over time through both public and private investment. When such upgrades are provided (or construction of new facilities takes place), the roadway construction should follow the design standards outlined in this subsection, balancing the context of built and natural environment. New streets should be designed, when possible, to the standards presented below.

Roadway Cross Section Standards

Table 6 presents the dimensional standards for the five functional classifications in Prineville. Major arterial standards are not shown as these only include State facilities that are managed and maintained by ODOT.

TABLE 6 ROADWAY CROSS-SECTION STANDARDS

Functional Classification	Features/Dimensions (Each Direction)					Left Turn Lane/ Median	Total Paved Width	Total Right-of-Way Width
	Travel Lane	Bike Lane	On-Street Parking	Side-walk	Planter Strip			
Minor Arterial	12-14'*	6'	None	6-10'	Optional; Varies	14'	50 ¹ - 54'	100'
Major Collector	12-14'*	6' ¹	None	6-10'	Optional; Varies	None	36 ¹ - 40'	80'
Minor Collector	12'	None	8'	6'	Optional; Varies	None	40'	80'
Local Residential Street	10'	None	8'	6'	Optional; Varies	None	36'	60'

¹ On low volume, low speed (less than 30 mph) facilities, alternative bicycle facilities can be considered at the discretion of the City

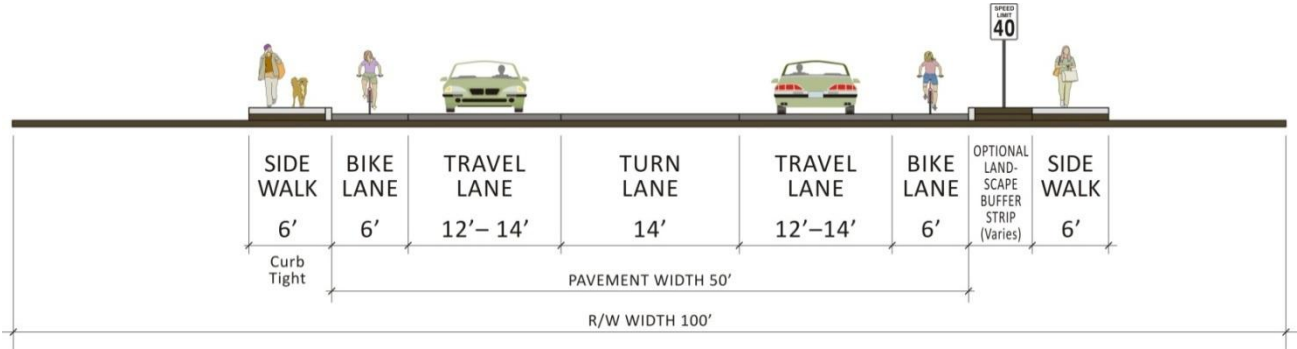
*Travel lanes should be 14' wide along freight routes and in industrial areas.

Note: Major arterials are all ODOT facilities and should follow the ODOT Highway Classification and corresponding cross-section standards.

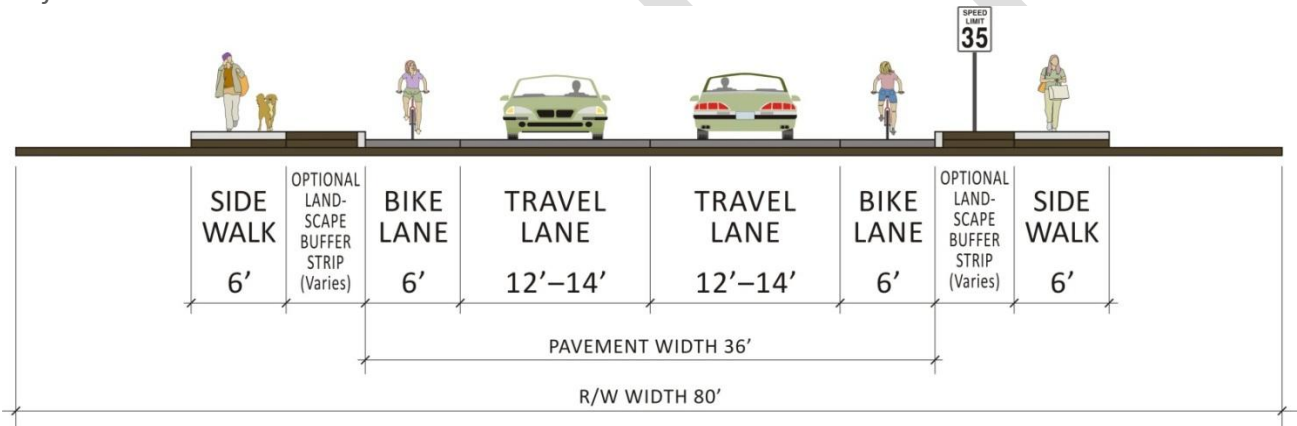
Standard Roadway Cross-Sections

The following provides visual representations of the recommended cross-section standards within Prineville. Note that additional width may be required on curb tight sidewalks to provide six feet of clear width around utilities, poles, and other obstructions.

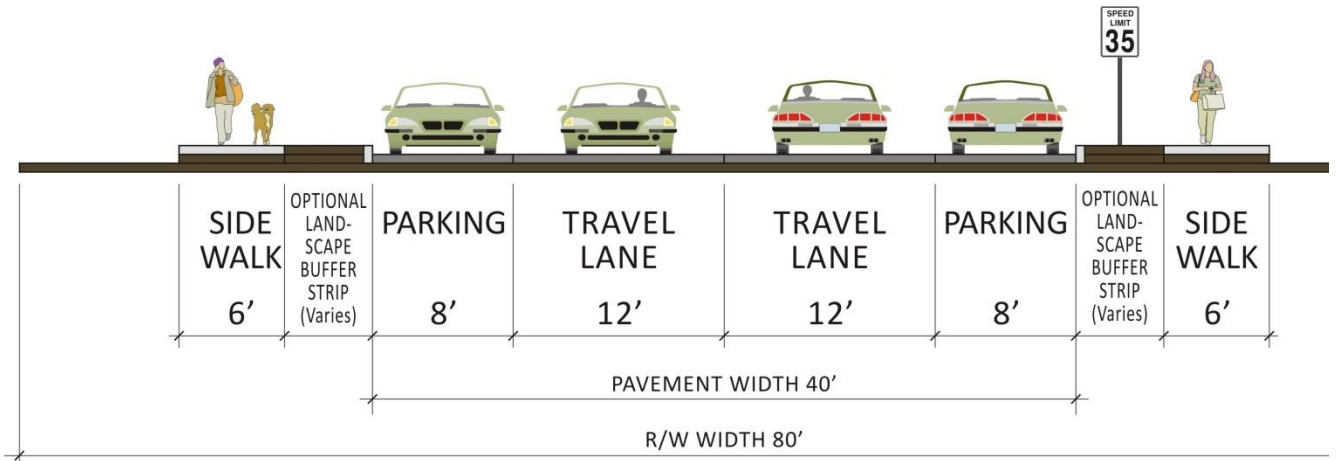
Minor Arterial



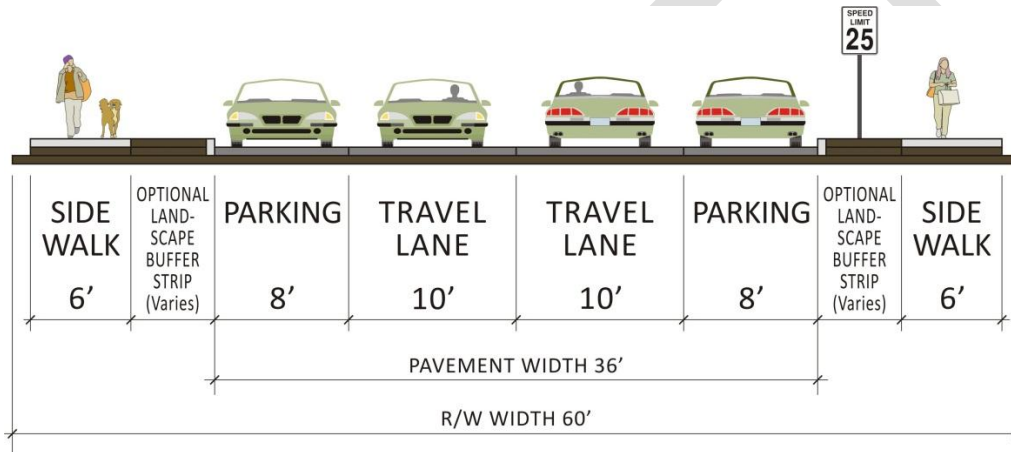
Major Collector



Minor Collector



Local Street



Bicycle and Pedestrian Facilities

When improved or when new streets are constructed, all arterials and collectors need to accommodate pedestrians and bicyclists. Sidewalks are a minimum of 6 feet wide, and must follow Americans with Disabilities Act (ADA) requirements for design to accommodate all users, including adequate clear widths for people using wheelchairs, sidewalk ramps at all pedestrian crossings, and detectable warnings for the vision-impaired. Bicycle facilities on arterials and collectors can be constructed as bike lanes, or other such facilities, depending on the context. The typical width for a bike lane is six feet. Multi-use paths are another option for pedestrians and bicyclists, especially in more rural areas. These paths should be designed with adequate width to accommodate bi-directional movement and passing, with a typical width of 10 feet. Additional guidance related to clear space, design details, and siting considerations should be referenced from the Oregon Pedestrian and Bicycle Design Guide (OPBDG).

Context-Sensitive Variations

The standard cross-sections represent unconstrained guidelines. The street sections in the City of Prineville vary depending on whether they are located downtown core areas, residential sections, commercial hubs, or more rural environments. Context-specific considerations include:

Planter strips are optional due to maintenance costs. Where planter strips are constructed, they should provide adequate width to support mature landscaping. Wider sidewalks are typically needed where planter strips are absent to accommodate utilities while maintaining a six-foot clear width.

Constrained roadways in more rural areas can be designed with shoulders to accommodate bicyclists and pedestrians where the right-of-way is limited. Multi-use paths parallel to the roadway can be used as an alternative to on-street bicycle lanes, where appropriate.

On-street parking may be required based on the context of the area being served. This includes commercially zoned areas, areas surrounding the downtown, or in other areas at the discretion of the City engineer.

TRANSPORTATION SYSTEM NEEDS

The analysis of the City's existing roadway system, safety performance, and future deficiencies based on accommodating growth over the next 20 years identified a series of deficiencies in the transportation network. Details related to the identification of these specific needs can be found within Volume 2 of this plan.

Generally, the needs within the City of Prineville are related to the following:

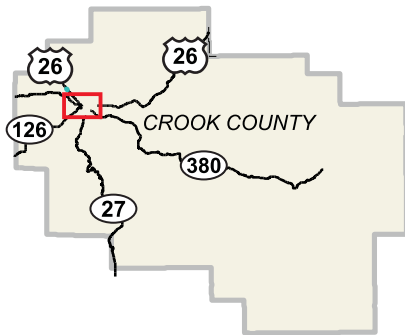
- Convergence of OR 126, US 26, OR 370 (O'Neil Highway), OR 380 (Combs Flat Road) and OR 27 (Main Street) in the downtown along Third Street creates congestion, particularly during the summer and fall recreational seasons.
- North-south travel in Prineville is provided by a limited number of corridors, with only Main Street forming the primary connection to areas north of Lamonta Road – 10th Street. The absence of alternate routes and extension of the downtown commercial uses along Main Street creates congestion, particularly near its intersection with Third Street. Pedestrian and bicycle connectivity is also limited.
- Expansion of data centers and industrial uses near the airport, coupled with limited access to these facilities, and a high speed rural environment along the highway has created safety concerns at the Tom McCall intersection. Safe and effective long-term access to industrial lands is imperative to supporting future economic growth in this area.
- Development of the Ochoco Lumber and Iron Horse properties will require strong multimodal connections between the downtown and the City's east side.

In addition to these needs, intersection safety and capacity improvement needs, sidewalk infill, connectivity needs, and pedestrian crossing enhancements were identified throughout the City. Figure 5 illustrates the overall system needs.








TRANSPORTATION SYSTEM IMPROVEMENT STRATEGIES

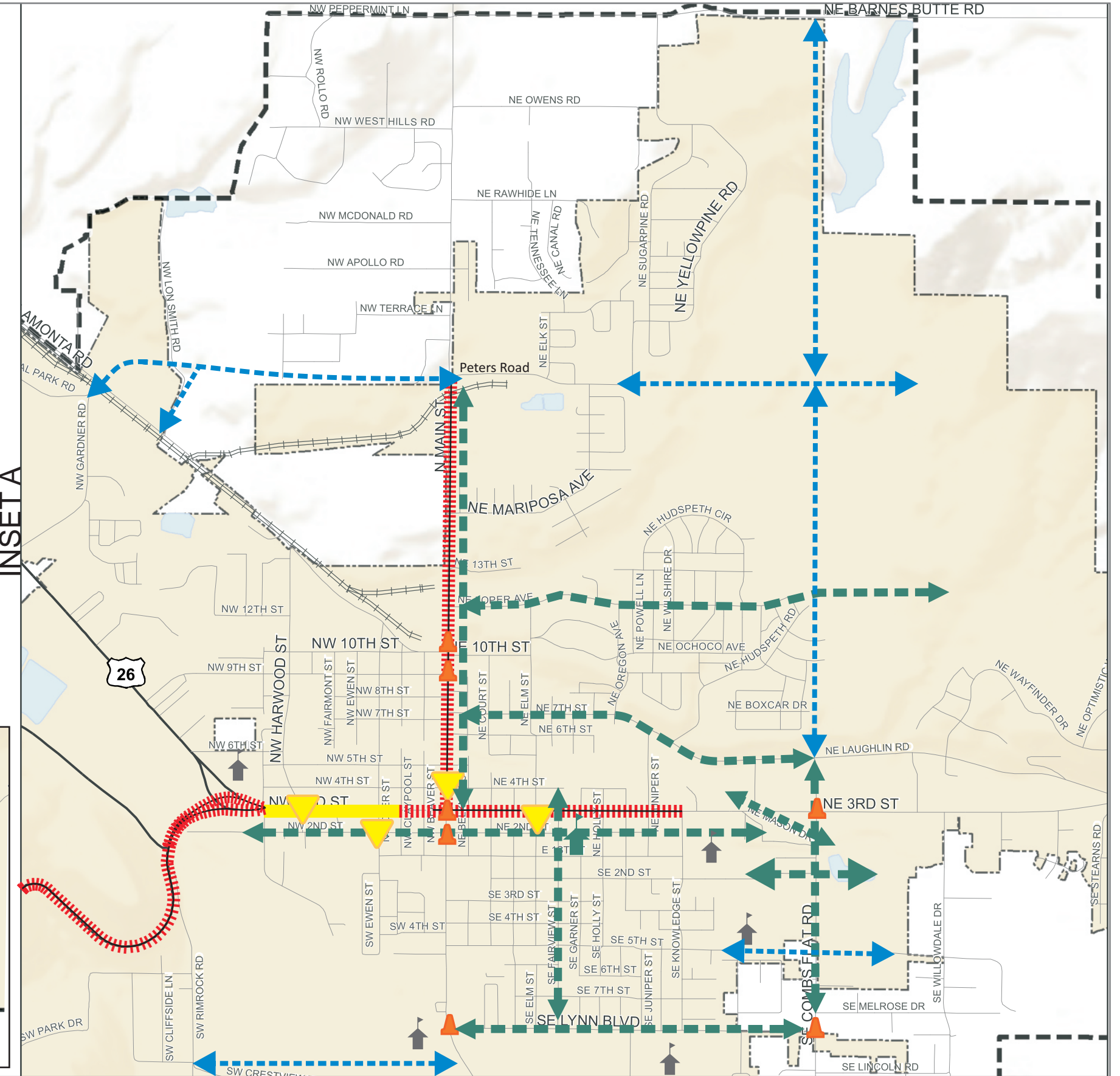
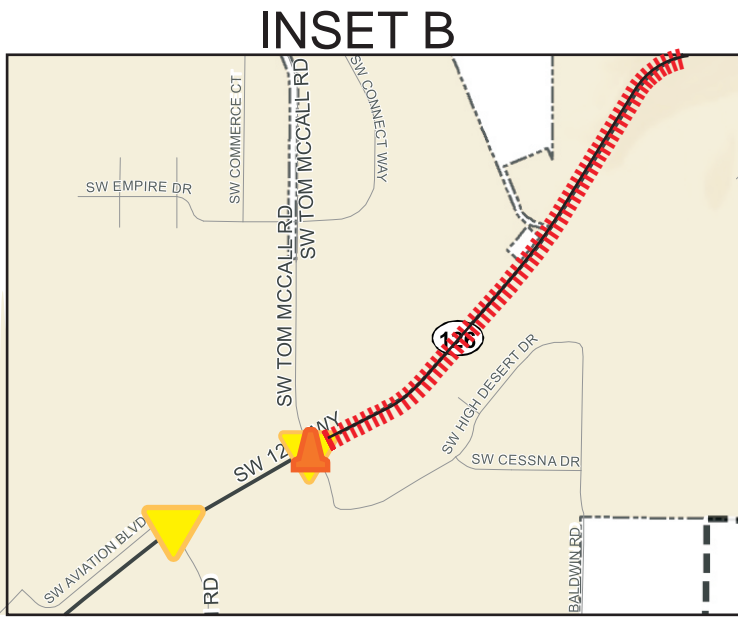
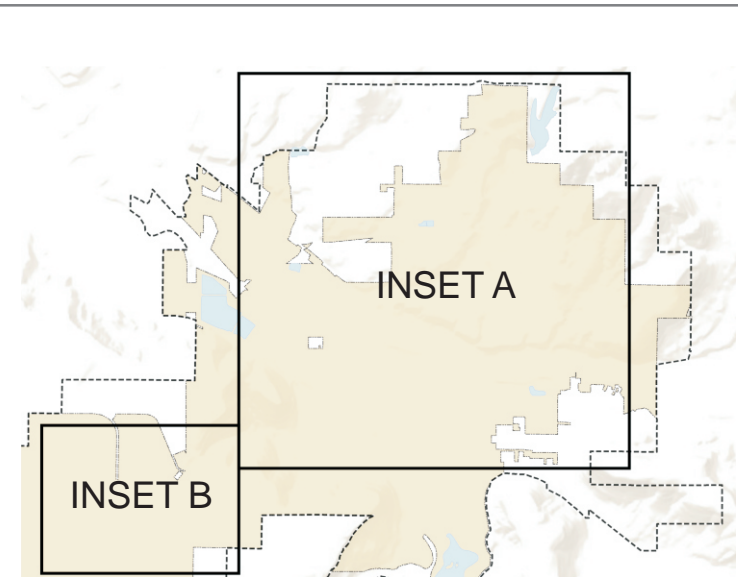
Potential improvements to the transportation system were screened by the technical and public advisory committees based on consistency with the city's vision and TSP goals, cost, impacts, and the overall benefits provided.

Important transportation needs within the City and the recommended strategy to address these needs are summarized below.



Transportation Needs

-  = Safety Focus
-  = Intersection Improvement
-  = Pedestrian/Bicycle Connectivity
-  = Vehicular Connectivity
-  = Congested Roadway
-  = ODOT Safety Priority Segment
-  = School



**Prineville Transportation Needs
City of Prineville, Oregon**

Figure
5

3rd Street Congestion

Four options were reviewed to address existing and future congestion on 3rd Street. These included widening of 3rd Street, development of a couplet system (along either 2nd Street or 4th Street), creation of a new southerly connection to OR 126, and/or development of a series of parallel roads. The TSP recommends creating parallel routes due to the following considerations:

- Widening of 3rd Street to create a five-lane cross-section would impact the adjacent sidewalks, business fronts, and require removal of on-street parking. The impacts of this widening would far outweigh the vehicular capacity benefits.
- A couplet system is a viable long-term solution, with 3rd Street serving one direction and 2nd Street or 4th Street serving as a parallel one-way route. Although 4th Street would have less impact on adjacent residences, use of this road for the highway would impact the City's parks and likely has fewer economic opportunities to extend the downtown uses. The designation of 2nd Street as a couplet would likely require rezoning the adjacent properties, but could extend the downtown area with redevelopment, and the segments needed to complete its extension were considered easier to obtain. The TSP recommends a future couplet on 2nd and 3rd Streets as an element of the longer-term Vision Plan for the City.
- A southern connection between Main Street, Combs Flat Road, and OR 126 (the "Brummer Connection") would serve fairly low volumes of traffic, and would largely benefit County lands. Completion of this route would be costly due to the grades and a required Crooked River crossing. This route would provide a redundant route for emergency access to the County lands and therefore should be considered as part of future County TSP updates.
- Development/enhancement of parallel local routes within the City can benefit the future capacity of the 3rd Street corridor, provide a more conducive environment for multimodal travel in and around the downtown, and is the lowest-cost alternative of those reviewed. In addition, creating the parallel routes will be a necessary part of providing future transportation alternatives to the highway within the city and are independent of any modifications made to the highway.

Main Street

Future modifications to the Main Street corridor can help ease traffic congestion near 3rd Street, enhance safety, and address pedestrian and bicycle connectivity needs. These modifications may include:

- Development of parallel north-south routes to reduce reliance on Main Street. The Peters Road and Combs Flat connections will form a new route connecting into US 26 at the eastern and western edges of the City.
- Restriping Main Street to a three-lane cross-section from Peters Road south to 9th Street. The narrowing of the road will allow larger shoulder areas for bicycles and pedestrians.
- Construction of improvements at the 10th Street – Lamonta Road traffic signal to realign the intersection, provide pedestrian accommodations, and accommodate truck turns.
- A phased approach to provide an eastern continuation of the 9th/10th Street corridor will help relieve the volume of traffic currently using 7th Street to access Laughlin Road. Initially, truck traffic on the 9th Street corridor should be directed to use Deer Street to connect to Lamonta Road. As funding is available, a new connection between 9th Street and 10th Street should be

made between Deer Street and Claypool Street. The rerouting to 10th Street, west of Main Street, aligns traffic to the Main Street/10th Street intersection where signal improvements are planned. The specific alignment of the roadway extension is also dependent on the impacts to the Price Slasher and associated mitigations. Therefore, the final alignment should be determined as part of future redevelopment opportunities or when funding becomes available for planning/construction.

Airport Industrial Lands

The City's large-lot industrial lands are primarily located near the airport, with access available from OR 126. In this area, the highway is a high-speed freight route and designated expressway, intended for high-speed intercity travel. The high-speed and high-volume route makes it more difficult for traffic to safely enter and exit the highway. The recent data center developments in this area are expected to provide low long-term traffic impacts. However, the construction impacts created periods of high delays, and have led to increased risk-taking for motorists entering the highway. Ultimately, the continued development of these industrial lands will require transportation improvements that better facilitate access.

The OR 126 Corridor plan identified a series of improvements at a realigned Tom McCall/Millican Road intersection. These improvements were premised on high growth rates that showed the need to grade-separate the highway within the 20-year planning period. The travel demand model used to update the TSP showed much lower anticipated growth in this area that could be accommodated with at-grade improvements, which would allow either a traffic signal or a roundabout as potential improvements. These would require two travel lanes in each direction on the highway, and a two- or three-lane section along the Millican – Tom McCall approaches depending on whether a roundabout or signal was selected.

ODOT is initiating a design project that will consider the benefits and disadvantages of each of these at-grade treatments and their ability to accommodate over-dimensional freight and to maintain adequate levels of safety on the highway. Creation of a single higher-capacity intersection that serves both sides of the highway, and is supplemented with frontage roads will allow the continued development of these employment/industrial lands.

IronHorse and Ochoco Lumber Developments

There are two significant developments on the City's east side that are expected to influence growth in Prineville over the planning period. The Ochoco Lumber site is expected to accommodate relocation of the Pioneer Memorial Hospital, supporting medical office space, and mixed-use retail and residential development. IronHorse is expected to continue to support residential development and the relocation of an elementary school.

The primary transportation issues on the City's east side include management of the increasing speeds along 3rd Street, a desire to extend and improve the City's trail system to these sites and improve the trail interactions with the highways, completion of pedestrian infrastructure along Combs Flat Road and

the roadways' northern extension, and creation of new east-west routes that relieve Lynn Boulevard and 3rd Street.

Specific improvements that have been identified for these developments include the creation of paved multi-use trails on the east side of Combs Flat Road, extension of SE 5th Street to provide a connection from Main Street to the Ochoco Logging Road, and new pedestrian crossings on US 26 and Combs Flat Road. Master plan efforts are underway for the Ochoco Lumber site to identify on- and off-site transportation infrastructure necessary to support site development.

TRANSPORTATION SYSTEM IMPROVEMENT PROJECTS

Roadway, intersection, pedestrian, bicycle, multi-use, safety, and transit projects were identified to meet existing and future connectivity needs and support the transportation strategies within the City. Projects are prioritized and categorized into near-, medium-, long-, and vision-term projects based on project need and cost relative to other projects.

Many improvement projects will not be initiated by the City and will occur as part of private land development. Development of a parcel containing an identified roadway initiates right-of-way dedication and construction of a road to serve local (and multi-modal) property access. Development of higher-order roadways, such as collectors or arterials, provides a system benefit and serve City, County, or State functions. Any widening or amenities beyond this basic local street section may create agreements between the City, County, and/or the developer to credit the additional improvement costs toward System Development Charges or create some form of a latecomer agreement to reimburse for the additional construction costs.

When a development requires road improvements to a street along a jurisdictional boundary, all affected agencies should receive adequate notice, be invited to attend initial scoping discussions, and be involved throughout the review process.

Crook County maintains roadways within Prineville City limits. For development affecting these roadways additional coordination will be required as the City can require right-of-way dedication and construction of paved roadways to City standards, but any curb and sidewalk requires an in lieu of fee and will not be constructed until the city takes over maintenance of the road. Additional improvements may be required, as determined by discussions between City and County representatives.

Vision-term projects are recognized as unlikely to be funded within the planning horizon, and costs for these roads are not considered as part of City system development charges. However, like other identified projects, if development occurs adjacent to the project alignment, right-of-way should be preserved for the long-term need and the development should construct the road to local street standards.

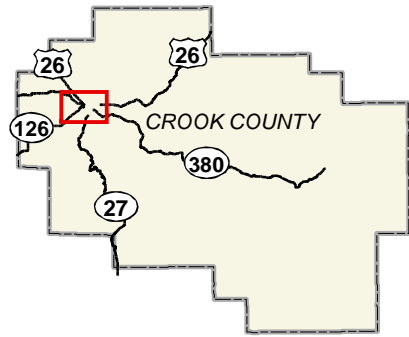
Roadway Improvement Projects

Table 7 through 0 presents the planned roadway improvements projects for the City of Prineville. The projects are intended to relieve future congested routes, provide more direct connections within the transportation system, provide better overall system operations in the future, and to provide better multi-modal connectivity throughout the City. These projects are reflected in Figure 6.

TABLE 7 SHORT-TERM ROADWAY IMPROVEMENT PROJECTS

Project Number	Project Name	Description	Est. Construction Cost
R6	Main Street Restriping	Restripe roadway into a three-lane cross-section from 9 th Street to Peters Road	\$60,000
R8	Combs Flat Road Widening	Widen to major arterial standard, including off street path, from US 26 to Lynn Boulevard	\$2.63M
R9	3rd Street Signal Coordination	Coordinate signals to improve traffic flow through downtown area	\$50,000
R12	SE 5th Street Extension	Complete 5th Street extension to Ochoco Logging Road with Ochoco development (east of Combs Flat Road)	\$2.02M

Note: Right-of-way costs were not included in these planning level estimates.



Functional Roadway Classifications

Major Arterial

Minor Arterial

Existing

Future

Major Collector

Existing

Future

Vision

Minor Collector

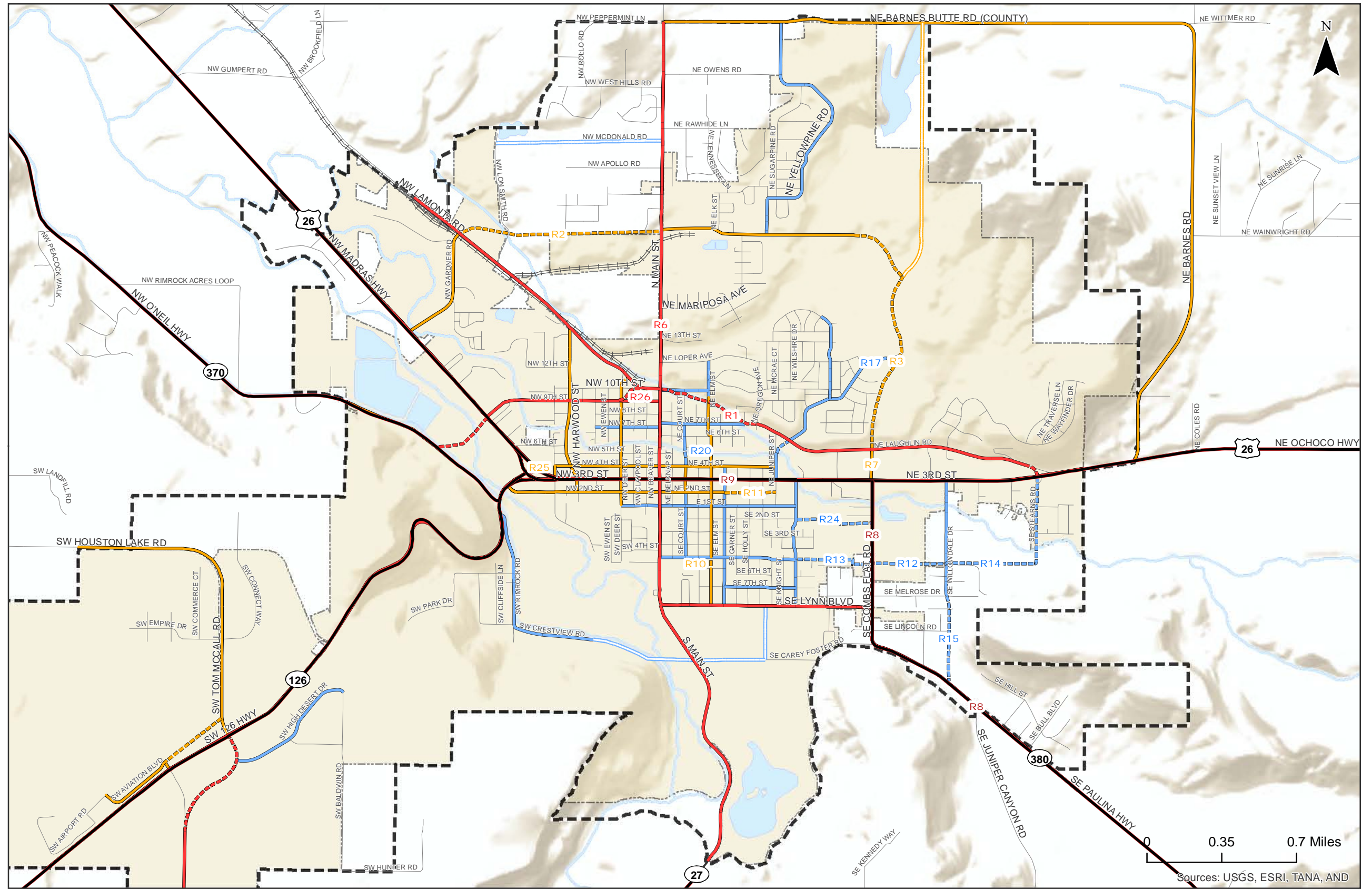
Existing

Future

Vision

City Boundary

Study Area/Urban Growth Boundary (UGB)



**Roadway Improvement Projects
City of Prineville, Oregon**

**Figure
6**

H:\proj\12221 - Prineville TSP\GIS\Draft_TSP18-6-Roadway_Improvements.mxd - 11:18 AM 8/12/2013

TABLE 8 MEDIUM-TERM ROADWAY IMPROVEMENT PROJECTS

Project Number	Project Name	Description	Est. Construction Cost
R1	N 9 th /N 10 th Street Extension	Complete connection of N 9 th or N 10 th Street extension to east of Main Street	\$2.52M
R3	Combs Flat Road Extension & Connection with Peters Road	Connection will extend from Laughlin north to Peters Road	\$6.85M
R7	Upgrade Combs Flat to Arterial Standards	Upgrade to major collector standards between US 26 and Laughlin	\$420,000
R11	Construction of N 2nd Street Extension	Add 650' of new road (Major Collector) between Fairview Street and Holly Street	\$660,000
R13	S 5th Street Extension	Complete S 5 th Street extension between Main Street and Combs Flat Road	\$1.68M
R2	Peters Road Connection to Lamonta	New road extends west from Main Street and aligns with Gardner at Lamonta	\$4.00M
R26	N 9 th and N 10 th Street Connection	Construct roadway connecting N 9 th and N 10 th Street (west of Main Street) to provide connection to N 10 th Street/ Main Street signal	\$800,000

Note: Right-of-way costs were not included in these planning level estimates.

TABLE 9 LONG-TERM ROADWAY IMPROVEMENT PROJECTS

Project Number	Project Name	Description	Est. Construction Cost
R10	Elm Street Extension	Add 270 feet of new road (Major Collector) between SE 5 th Street and 6 th Street	\$270,000
R14	SE 5th St/Ochoco Logging Road Extension	Continue SE 5 th St extension between Willowdale and Stearns	\$1.65M
R15	Willowdale Extension	Extend Willowdale Drive between SE Paulina Hwy and Melrose Drive	\$1.22M
R17	Hudspeth Lane Extension	Extension to Combs Flat Road	\$1.08M
R20	Court Street Connection	450 foot extension to connect NE 4 th Street with E 5 ½ Street (cost does not include bridge)	\$290,000
R24	SE 2nd Street Extension	Extension from SE Knowledge Street to Combs Flat Road	\$1.20M
R25	NW Locust Ave Upgrade	Upgrade to Minor Collector Standards	\$10,000

Note: Right-of-way costs were not included in these planning level estimates.

TABLE 10 VISION-TERM ROADWAY IMPROVEMENT PROJECTS

Project Name	Description
Combs Flat Road Extension	Extension extends from Peters Road north to Barnes Butte
Brummer Road	New Roadway Construction
Crestview Extension	New Roadway Construction*
Downtown Couplet	Conversion of NE 3 rd Street and NE 2 nd Street or NE 3 rd Street and NE 4 th Street to a one-way couplet
NW McDonald Road	Construct new road between Main Street and NW Lon Smith Road
Fairgrounds Road	Construct new road between SE Lynn Boulevard and Main Street (aligning with Crestview Extension)

Note: Right-of-way costs were not included in these planning level estimates.

* Project may trigger the need for intersection improvements at OR 126/Rimrock Road

Intersection Improvement Projects

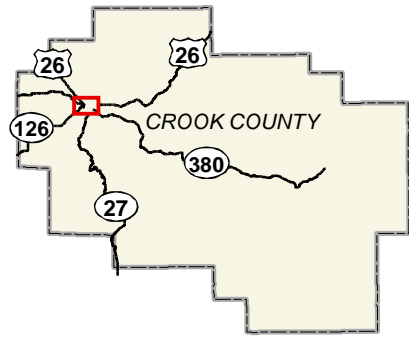
Within the City of Prineville there are several intersections that will require improvements over the next 20 years. Improvements to these locations will help support the overall roadway and transportation network by reducing the point delays that occur at these important connections. These known deficiencies (or projects where planned improvements have already been identified), the location or project extents, and a brief description are summarized in Table 11. The locations of the planned intersection improvement projects are shown in Figure 7.

The intersection improvement projects identified in Table 11 are intended to guide priorities for improvements in the upcoming years. Additional exhibits and brief descriptions of each project are included in Volume 2 of the TSP. While this table lists the generalized improvements, additional details (such as storage lengths, tapers, traffic signal phasing, etc.) will be developed as part of a future design process when more refined estimates and needs are known.

TABLE 11 INTERSECTION IMPROVEMENT PROJECTS

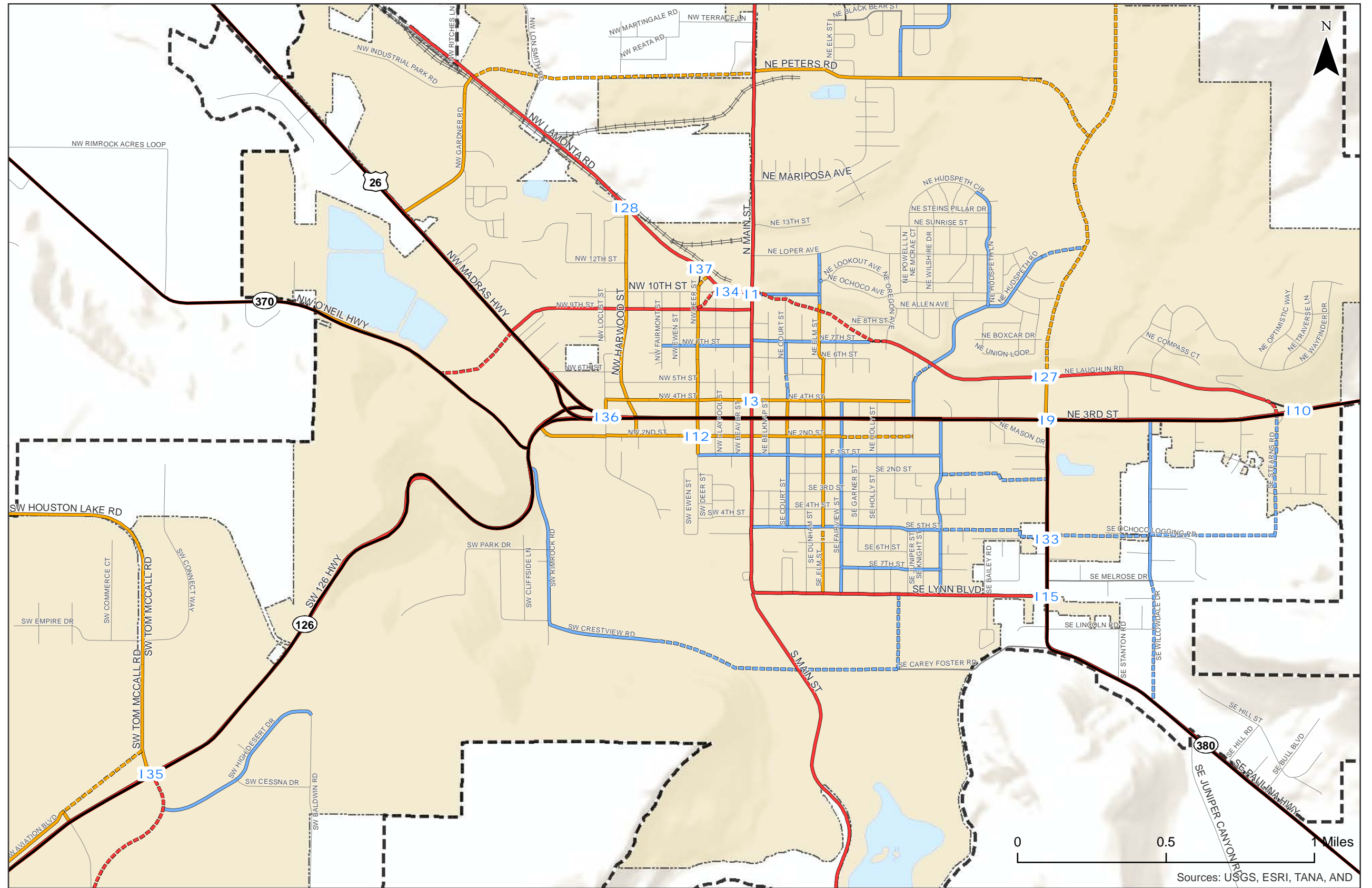
Project Number	Project Name	Description	Est. Construction Cost	Timeline
I35	Tom McCall - Millican Intersection	Intersection realignment and upgrade intersection control to signal or roundabout	\$5.0M	Near-Term
I28	Lamonta & Harwood	Restripe Lamonta & Harwood intersection (assuming no widening)	\$10,000	Near-Term
I34	10th & Lamonta	Realign intersection	\$70,000	Near-Term
I1	10th & Main	Signal Improvements	Funded	Near-Term
I3	4th & Main	Construct safety improvements, which may include: Install curb bulb-outs; install 2 ladder crosswalks on Main St	\$20,000*	Near-Term
I9	Combs Flat & US 26	Address safety consideration: signal modification for addition of north/south left-turn lane with protected/permitted left-turn phasing	\$180,000	Near-Term
I10	Laughlin & US 26	Restripe intersection	\$10,000	Near-Term
I12	Deer & 2nd	Construct safety improvements, which may include: Larger STOP sign, STOP striping, ladder crosswalks	\$5,000*	Near-Term
I36	Access restrictions at 3 rd Street and Meadow Lake Drive	Restripe to restrict eastbound and northbound left-turning movements in order to provide pedestrian crossing	\$10,000	Near-Term
I37	Deer & Lamonta Road	Realign Deer Street to accommodate truck movements at Lamonta Road	\$100,000	Near-Term
I12	Deer & 2nd	Longer term safety improvement: Convert to all-way stop	\$2,000	Medium-Term
I15	Combs Flat & Lynn	Add left-turn lanes; add new signal when warranted	\$650,000	Long-Term
I27	Combs Flat Road & Laughlin Road	Add left-turn lanes; add signal when warranted	\$590,000	Medium-Term
I33	Combs Flat & Future 5 th Street Extension	Add signal when warranted	\$330,000	Medium-Term

*Portions of these projects are scheduled to be completed by City maintenance staff during Fall 2013.



Functional Roadway Classifications

- Major Arterials
- Minor Arterials**
 - Existing
 - Future
- Major Collectors**
 - Existing
 - Future
- Minor Collectors**
 - Existing
 - Future
- City Boundary
- Study Area/Urban Growth Boundary (UGB)



**Intersection Improvement Projects
City of Prineville, Oregon**

**Figure
7**

H:\projects\12221 - Prineville TSP\GIS\Draw\TSP18-7\map\section\Improvement\Projects.mxd - 11:30 AM 8/12/2013

Pedestrian Improvement Projects

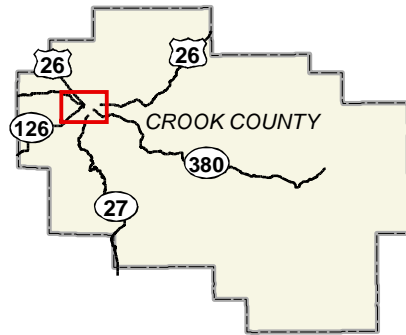
Table 12 and Table 13 present the pedestrian improvement projects for the City of Prineville. These projects were identified to interconnect pedestrian facilities throughout the City with an emphasis on critical routes serving schools, regional connections, or major attractions. Prior recommendations of the City's Safe Routes to School Action Plans were incorporated into this plan. Figure 8 illustrates the location of these projects.

TABLE 12 PEDESTRIAN IMPROVEMENT PROJECTS















Project Number	Project Name	Description	Est. Construction Cost	Timeline
P7	NE Oregon Street Sidewalks and Curb	Addition of sidewalks and curb from Laughlin to Allen	\$60,000	Near-Term
P8	NE Laughlin Road Sidewalks and Curb	Addition of sidewalks and curb from Garner to Combs Flat Road (excluding 400' existing section between Juniper Street and Hudspeth Lane)	\$780,000	Near-Term
P14	5th Street Sidewalks and Curb	Addition of sidewalks and curb on existing sections of 5 th Street	\$250,000	Near-Term
P15	Lynn Boulevard Sidewalks	Addition of sidewalks and curb	\$360,000	Near-Term
P4	NE Peters Road Sidewalks and Curb	Addition of sidewalks and curb to existing NE Peters Road	\$260,000	Medium-Term
P5	NE Loper Avenue Sidewalks and Curbs	Addition of sidewalks and curb between Elm and Main Street	\$120,000	Medium-Term
P10	Deer Street Sidewalks	Sidewalks between 1 st Street and Ochoco Creek	\$40,000	Medium-Term
P11	Fairview Street Sidewalks and Curbs	Addition of sidewalks and curb between Lynn Boulevard and 4 th Street	\$200,000	Medium-Term
P1	Gardner Road Sidewalks and Curbs	Addition of sidewalks and curb	\$300,000	Long-Term
P9	NE Harwood Avenue Sidewalks	Addition of sidewalks from 2 nd to 10 th	\$160,000	Long-Term
P12	2nd Street Extension Sidewalks	Sidewalks	Included in new roadway construction	When constructed
P2	New Peters Road Connection to Lamonta Road Sidewalks	Sidewalks	Included in new roadway construction	When constructed
P6	New Combs Flat Road Extensions Sidewalks	Sidewalks	Included in new roadway construction	When constructed
P21	9 th /10th Street Extension Sidewalks	Sidewalks	Included in new roadway construction	When constructed

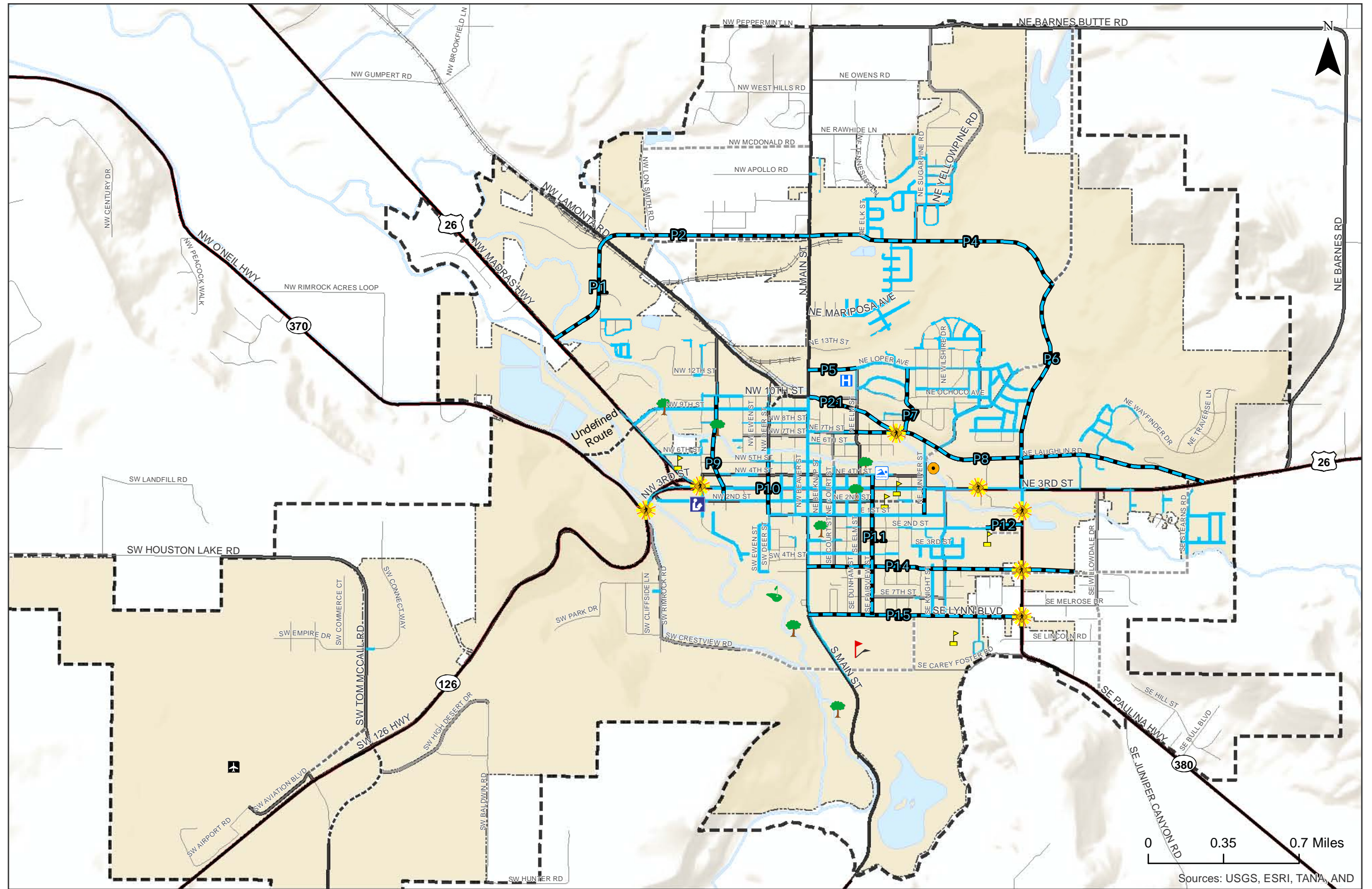
TABLE 13 PEDESTRIAN CROSSING PROJECTS

Project Name	Description	Est. Construction Cost	Timeline
Crossing at Combs Flat Road/Lynn Boulevard	Crosswalk	\$20,000	Near-Term
O'Neil Highway Pedestrian Crossing	Crosswalk (not including construction of underpass)	\$20,000	Near-Term
Ochoco Creek Trail Crossing of 3 rd Street	Crosswalk (includes median, 4 RRFBs, ladder crosswalk)	\$110,000	Near-Term
Ochoco Creek Trail Crossing of Combs Flat Road	Crosswalk (includes RRFBs)	\$20,000	Near-Term
3 rd Street Crossing at Meadow Lakes Drive (the "Y")	Crosswalk with pedestrian refuge island	\$20,000	Near-Term
Rails to Trail Crossing of Laughlin Road/7th Street	Crosswalk	\$30,000	Medium-Term
Crossing at Combs Flat Rd/5th Street Extension	Crosswalk	\$20,000	When constructed



Destinations

-  Airport
-  Fairgrounds
-  Golf Course
-  Hospital
-  Library
-  Pool
-  School
-  Skatepark
-  Park
-  Proposed Crosswalk
-  Proposed Sidewalks
-  Existing Sidewalks
-  City Boundary
-  Study Area/Urban Growth Boundary (UGB)



**Pedestrian Improvement Projects
City of Prineville, Oregon**

**Figure
8**

H:\proj\12221 - Prineville TSP\GIS\Draft_TSP18-8-PedestrianImprovementPlan.mxd - jsommerfle - 11:31 AM 8/12/2013

Bicycle Improvement Projects

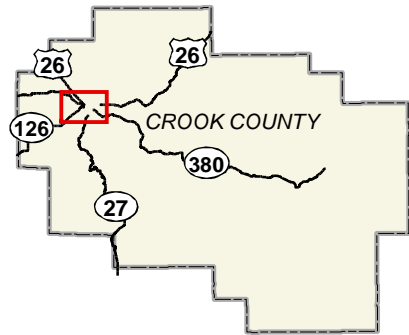
Table 14 and Table 15 present the planned bicycle improvement projects for the City of Prineville. These projects were identified based on the need for connected bicycle facilities throughout the City. Safe Routes to School Action Plans were included in the consideration. The projects are intended to provide more facilities for bicyclists and provide a connected network throughout the City. The projects identified in Table 15 can be conducted during the City's maintenance work. Figure 9 shows the bicycle facility map, which includes these planned improvements.

TABLE 14 BICYCLE IMPROVEMENT PROJECTS















Project Number	Project Name	Description	Est. Construction Cost	Timeline
B8	Laughlin Road	Add bike lanes, including widening	\$490,000	Near-Term
B4	Peters Road	Add bike lanes, including widening	\$80,000	Medium-Term
B6	Lamonta Road	Add bike lanes, including widening	\$140,000	Medium-Term
B3	New Peters Road Connection	Add bike lanes	Cost included in roadway projects	With Development
B5	New Combs Flat Rd Connection	Add bike lanes	Cost included in roadway projects	With Development
B7	New 9th St Connection	Add bike lanes	Cost included in roadway projects	With Development
B21	SE 2 nd Street Extension to Combs Flat Road	Add bike lanes	Cost included in roadway projects	With Development

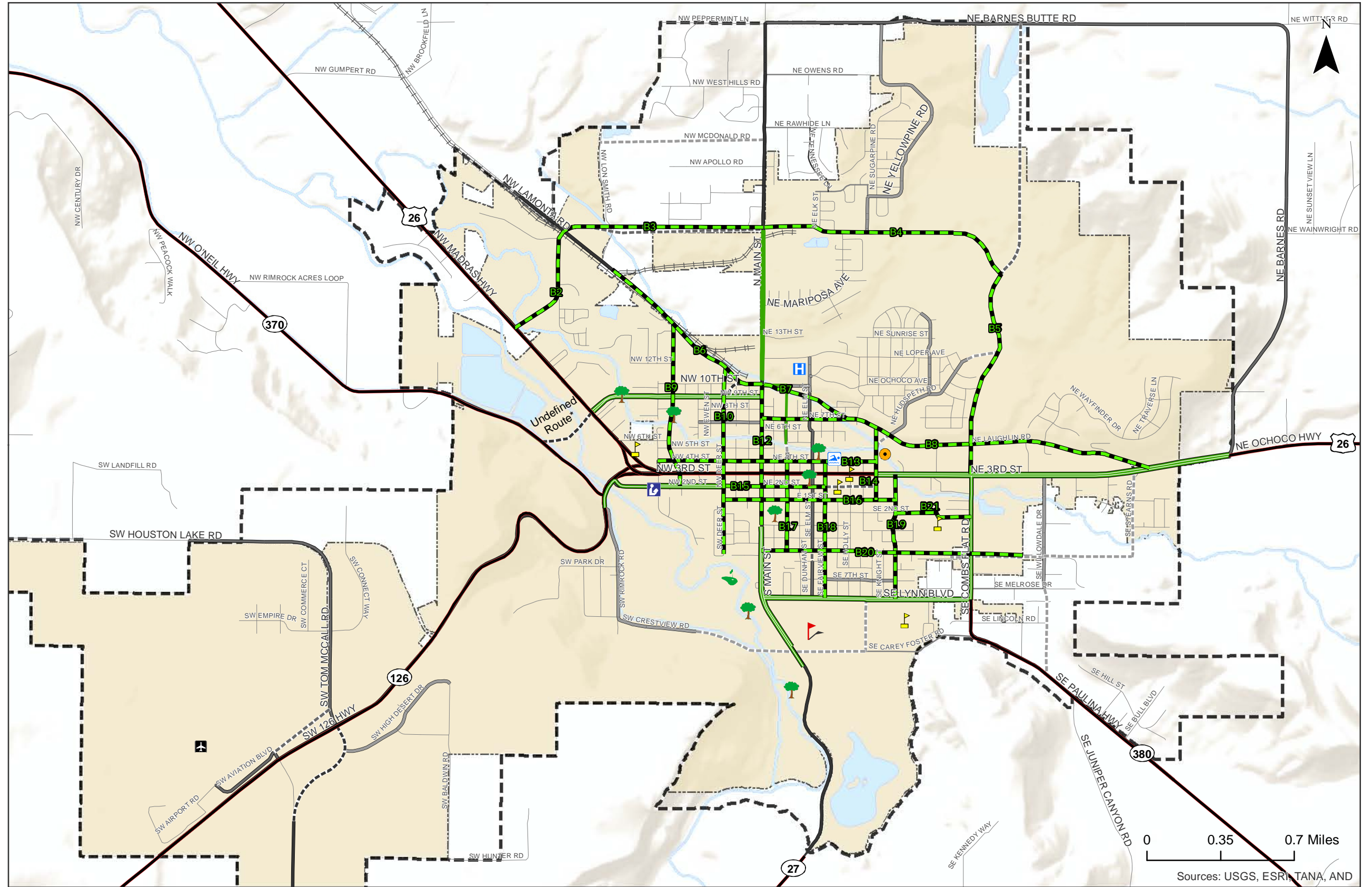
TABLE 15 MAINTENANCE BICYCLE IMPROVEMENTS

Project Number	Project Name	Description	Est. Construction Cost	Timeline
B12	Main Street	Add bike lanes through the downtown area (10th to 3rd)	Maintenance	Near-Term
B13	NW 4th Street	Add bike lanes	Maintenance	Near-Term
B14	Juniper Street	Add bike lanes	Maintenance	Near-Term
B15	SE 2 nd Street	Add bike lanes	Maintenance	Near-Term
B19	Knowledge Street	Add bike lanes	Maintenance	Near-Term
B20	SE 5 th Street	Add bike lanes	Maintenance	Near-Term
B10	Deer Street	Add bike lanes	Maintenance	Medium-Term
B16	SE 1 st Street	Add bike lanes	Maintenance	Medium-Term
B18	Fairview Street	Add bike lanes	Maintenance	Medium-Term
B2	Gardner Road	Add bike lanes	Maintenance	Long-Term
B9	Harwood Avenue	Add bike lanes	Maintenance	Long-Term
B17	Court Street	Add bike lanes	Maintenance	Long-Term



Destinations

-  Airport
-  Fairgrounds
-  Golf Course
-  Hospital
-  Library
-  Pool
-  School
-  Skatepark
-  Park
-  Proposed Bike Lanes
-  Existing Bike Lane
-  Existing Bike Route
-  City Boundary
-  Study Area/Urban Growth Boundary (UGB)



**Bicycle Improvement Projects
City of Prineville, Oregon**

**Figure
9**

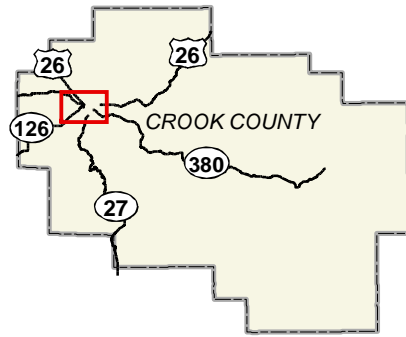
H:\proj\12221 - Prineville TSP\GIS\Draft_TSP18-9-BicycleImprovementProjects.mxd - jscornier\file - 11:32 AM 8/12/2013

Multi-use Trail Improvement Projects
















Table 16 identifies the planned multi-use trail improvement and construction projects for the City of Prineville. These projects were identified based on the desire for connected off-street paths through the City. The previously completed Crook County Parks and Recreation Master Plan was reviewed in identifying these projects. Costs for trails vary widely based on whether the trail will be paved or unpaved. Several projects are planned to be low-cost projects constructed largely with the help of volunteers. Figure 10 shows the multi-use trail map, which includes these planned trails.

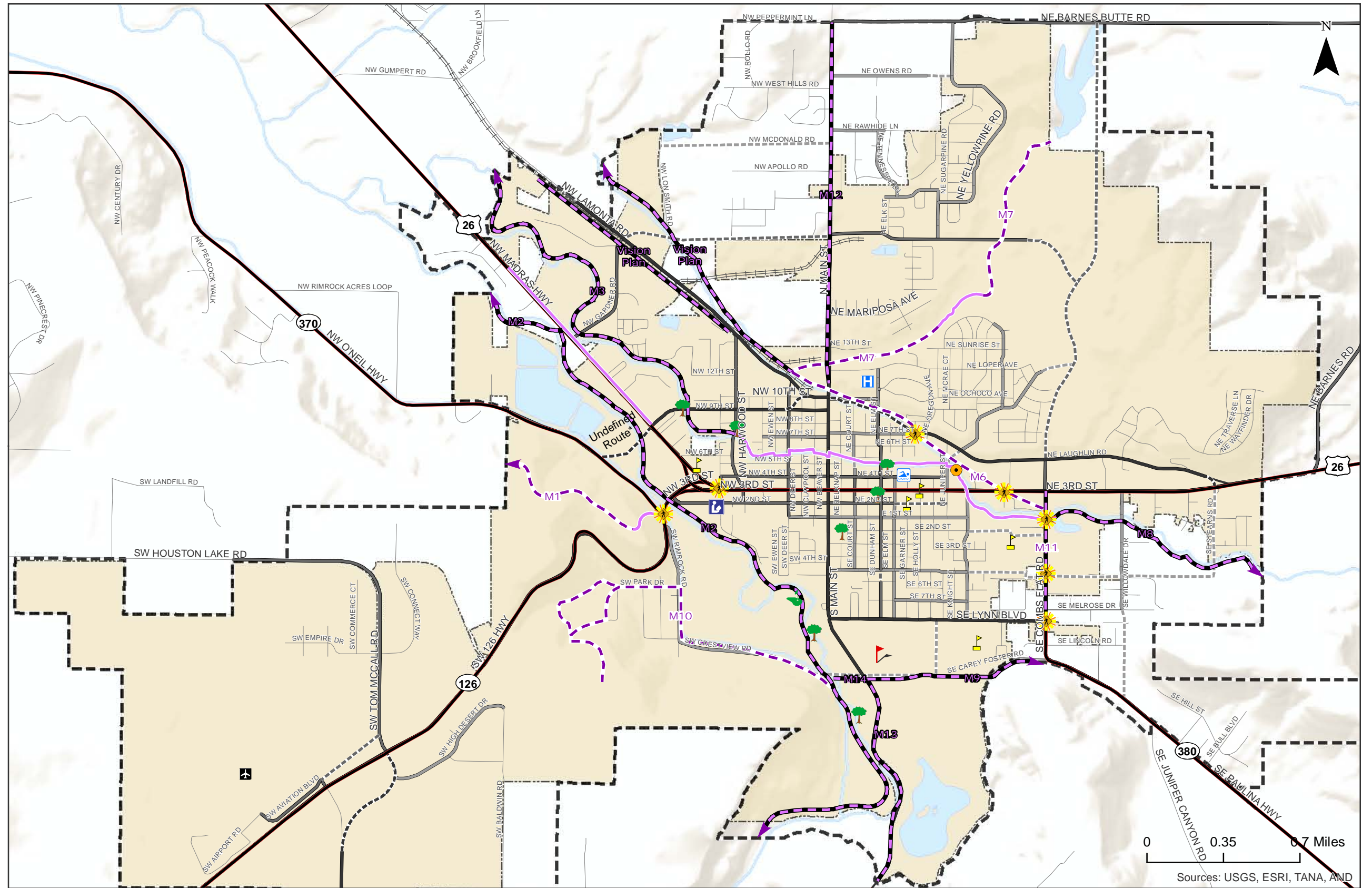
TABLE 16 MULTI-USE TRAIL IMPROVEMENT PROJECTS

Project Number	Project Name	Description	Construction Cost (millions)	Timeline
M1	O'Neil Hwy Shared-use Trail	Shared use trail – unpaved	\$20,000	Near-Term
M3	Ochoco Creek Shared-use Trail - North	Shared use trail – paved	\$840,000	Near-Term
M8	Ochoco Creek Shared-use Trail - South	Shared use trail – paved	\$440,000	Near-Term
M10	Look-out Shared-use Trail	Shared use trail – unpaved	\$50,000	Near-Term
M11	Combs Flat Road Shared-use Trail	Shared use trail on east side of Combs Flat Road – paved	Cost included in roadway project	Near-Term
M6	Rails to Trails Shared-use Trail	Shared use trail – unpaved	\$470,000	Near-Term
M12	Main Street (North)	Shared use trail – paved, from Peters Road to north UGB (5100')	\$332,000	Near-Term
M13	Main Street (South)	Shared use trail – paved, from softball fields to south UGB (5275')	\$343,000	Medium-Term
M2	Crooked River Shared-use Trail	Shared use trail – unpaved	Volunteers	Medium-Term
M7	IronHorse Shared-use Trail	Shared use trail – unpaved	\$40,000	Medium-Term
M9	Carey Foster Shared-use Trail	Shared use trail - paved	\$350,000	Medium-Term
M14	Crestview Shared-use Trail	Shared use trail to connect Rimrock and Main Street	Will be included in construction of Crestview Connection	Vision



Destinations

-  Airport
-  Fairgrounds
-  Golf Course
-  Hospital
-  Library
-  Pool
-  School
-  Skatepark
-  Park
-  Proposed Ped Crossing
-  Proposed Paved Multi-Use Path
-  Proposed Unpaved Multi-Use Path
-  Existing Multi-Use Path
-  City Boundary
-  Study Area/Urban Growth Boundary (UGB)



**Shared-use Path Improvements
City of Prineville, Oregon**

**Figure
10**

H:\proj\12221 - Prineville TSP\GIS\Draft_TSP\10-Shared use Paths.mxd - jsomerville - 10:51 AM 8/12/2013

Safety Improvement Projects

Future transportation projects should incorporate strategies to improve the long-term safety of the Prineville transportation system, with an emphasis on reducing crashes along Third Street and at other high priority locations, as identified by the City. Table 17 summarizes safety-related projects to serve long-term multi-modal needs throughout the community. Several of these improvements can be readily implemented with signing and striping, and can be implemented as part of routine maintenance efforts. The City should continue to periodically monitor the system to gauge progress were improvements have been completed and identify emerging trends.

TABLE 17 SAFETY PROJECTS

Location	Potential Modifications
N 3 rd Street: Maple to Claypool	Reduce driveway density through access closure and/or consolidation.
N 3 rd Street/ Harwood Street	Reduce congestion through development of parallel routes and conflict areas on N 3 rd Street through access closure and/or consolidation.
N 3 rd Street/ Combs Flat Road	Provide a roadside environment east of Knowledge that will support reduced speeds. Provide dedicated north-south left-turn lanes and consider protected-only signal phasing during peak time periods.
Main Street/ N 4 th Street	Improve driver awareness at the N 3 rd Street/Main Street intersection through high visibility signal head treatments, and construction of parallel routes. Consider pedestrian crossing treatments such as higher-visibility crosswalks and curb bulb-outs.
N 2 nd Street/ Deer Street	Increase sign visibility through one or more of the following: replace the stop sign with a larger size sign, install high-reflectivity tape on the sign post, or add LED lights to the sign border, improve crosswalk and stopbar striping. Alternatively, consider conversion of the intersection to all-way stop control.

Transit System Projects

Regional transit service is provided from the park-and-ride facility located within the gravel shoulder area of the Prineville “Y”. This site has poorly defined access and lacks basic amenities that would make this site comfortable and convenient. Relocation of the park-and-ride facility is a near-term priority for Cascades East Transit and the City of Prineville. Central Oregon Intergovernmental Council (COIC) is completing a regional park-and-ride study that will assess other potential sites within Prineville and provide recommendations of the number of parking stalls, features, and amenities that will enable transit to better serve the city. Preliminary discussions with COIC have indicated a desire to select a centrally located parcel near the downtown area for the relocation of the park-and-ride lot. This project will require accessible pedestrian and bicycle connections as well as automobile access.

RAIL, AIR, PIPELINE, & SURFACE WATER PLANS

The following addresses the rail, air, pipeline, and surface water networks in the City of Prineville. This plan does not include improvement projects for these systems given that the City does not have jurisdiction to make modifications.

Rail

The City of Prineville Railway (COPR) provides a primary freight connection between the City and the Class 1 BNSF mainline in Redmond. This 18-mile shortline includes daily switching operations at the Prineville Junction located just north of Redmond along the US 97 corridor.

With the closure of the Ochoco Mill, the City recently abandoned a City-operated spur rail line between Main Street and Combs Flat Road, converting the right-of-way into a trail. The abandonment of this rail line removed eight at-grade rail crossings within the City, including a crossing of US 26, Combs Flat Road (OR 380), and Main Street.

Despite the abandonment of the spur line, the City has increased its investment in the COPR shortline service to the Prineville Junction. With assistance from Connect Oregon grants, the City recently completed construction of a freight depot providing warehousing space, equipment ramps, freight to rail intermodal service, and bulk product storage. The site is located along Bus Evans Road between Lamonta Road and US 26, approximately two miles west of the City.

The location of this site and its intermodal infrastructure further justifies the City freight route designation of Lamonta Road which provides access to Bus Evans Road. Coordination with Crook County should be pursued to similarly classify the portion of Lamonta Road located outside of City limits.

Air Service

Proposed connections between Tom McCall Road and Airport Road will provide off-highway connectivity to improve integration of the business park with the airport. Additionally, airport traffic will have improved access to OR 126 with traffic control improvements proposed at the Tom McCall Road intersection. The City and Crook County are preparing to update the airport master plan, which will identify additional improvement needs over the planning horizon.

Preserving access to the airport will remain a City priority, and improvement plans at the OR 126/Tom McCall intersection and its associated frontage road system will retain this access and improve its long-term operations.

Surface Water Transportation

No navigable waterways exist within Prineville. The Ochoco Creek and Crooked River run through the city limits. Neither are used for transportation purposes.

DRAFT

DRAFT

Section 2
Transportation Planning Toolbox

TRANSPORTATION PLANNING TOOLBOX

This section summarizes a range of transportation-related strategies and solutions that can guide the City of Prineville as it continues to grow and develop. These “toolbox” measures fall into the following categories:

- “Active” transportation (i.e., walking, cycling, and transit)
- Connectivity of the transportation network
- Intersection control
- Neighborhood traffic calming

The solutions in this toolbox are intended to provide ideas and options to the community as future infrastructure improvement options are developed.

INCREASING “ACTIVE” TRANSPORTATION

As Prineville continues to develop, modal choices, such as walking or biking, should be encouraged through interconnected routes between employment centers, retail, the downtown, and residential lands. The following subsections outline guidelines and approaches to providing these modal options for transportation system users.

Pedestrian System

Pedestrian facilities are the elements of the network that enable people to walk safely and efficiently between neighborhoods, retail centers, employment areas and transit stops. These include facilities for pedestrian movement along key roadways (e.g., sidewalks, mixed-use trails) as well as for safe roadway crossing locations (e.g., crosswalks, crossing beacons, pedestrian refuge islands). Each plays a role in developing a comprehensive pedestrian network.

Today, pedestrian facilities within Prineville are not fully interconnected, and outside of the downtown area are incomplete and sporadic. Pedestrian facilities that do exist often include utility encroachments, numerous driveway conflicts, or inadequate width. These conditions limit the comfort, safety, and utility of the pedestrian facilities. In the future, as arterials and collector streets are improved to urban standards, improvements to existing pedestrian routes (as sidewalks and/or multi-use pathways) will be provided. New roadways require pedestrian infrastructure.

Sidewalks

All trips begin and end with a walking component, and sidewalks are the fundamental building block of the transportation system enabling people to comfortably, conveniently and safely walk to and from their destinations. They provide an important means of mobility for people with disabilities and families with strollers, and others who may not be able to travel on an unimproved roadside surface. Sidewalks are usually constructed from concrete and they provide an area separated from the roadway by a curb, landscaping, and/or on-street parking.



Exhibit 2 Sidewalks in a Variety of Urban and Suburban Contexts.

Types of Pedestrian Crossings

Crossing facilities enable walkers to safely cross streets, railroad tracks, and other transportation facilities. Planning for appropriate pedestrian crossings requires the community to balance vehicular mobility needs with providing crossing locations that the desired routes of walkers. Within Prineville, the major roadway facilities such as US 26, Main Street, and Combs Flat Road serve as barriers.

The state of Oregon considers all roadway intersections to be legal crossing locations for pedestrians regardless of whether a painted crosswalk is provided. At these locations, drivers are required to yield the right of way to pedestrians to allow them to cross. Driver compliance to yielding is often inconsistent and pedestrians often have difficulty crossing higher volume and higher speed roadways. Observations in Prineville show much higher yielding west of Knowledge Street where the posted speeds are lower and urban densities are higher. There are several different types of pedestrian crossing treatments that can be applied; each of these is applicable under a different range of considerations.

A brief description of the various pedestrian crossing types and where they can be applied is provided below.

High Visibility Crosswalk



Clear, reflective roadway markings and accompanying devices are placed at intersections and priority pedestrian crossing where there is sufficient sight distance and reaction time for motorists to yield. Crosswalks can be used at intersections and at mid-block crossings. Curb bulb-outs can be used to restrict adjacent parking and increase pedestrian visibility prior to crossing.

Raised Pedestrian Refuge



A raised pedestrian refuge in the median provides a protected area in the middle of a crosswalk for pedestrians to stop while crossing the street. These refuge areas allow pedestrians to cross one direction of traffic at a time. Pedestrian refuges are often used in areas with high volume traffic volumes and/or at locations with a crash history involving pedestrians.

In-Street Yield



“Yield to Pedestrian” signs can be placed in the middle of crosswalks to increase driver awareness of crossing locations and the legal responsibility to yield right-of-way to pedestrians crossing the street. These signs can be effective in areas that experience high volumes of pedestrians making midblock crossings and/or at locations where there is poor motorist yielding rates. Installation of these signs needs to consider the maintenance needs, which can vary based on the types of vehicles and speeds.

Rapid Rectangular Flashing Beacon (RRFB)	
	<p>These crossing treatments include signs that have a pedestrian-activated “strobe-light” flashing pattern to attract motorists’ attention and provide awareness of pedestrians that are intending to cross the roadway. RRFBs are often used in areas with high volumes of pedestrians desiring to cross a street at a mid-block location. RRFBs are warning signs designed to increase driver yielding, but they do not obligate a driver to stop. Costs for an RRFB installation are generally in the \$10,000 to \$50,000 range depending on the cross-section and hard-wired or solar installation.</p>
Pedestrian Hybrid Beacon (HAWK)	
	<p>A HAWK is a pedestrian-activated signal, unlit when not in use, that begins with a yellow light alerting drivers to slow, and then a solid red light requiring drivers to stop while pedestrians have the right-of-way to cross the street. HAWKS are often used on wide roadways where mid-block crossings are difficult. The lack of HAWK signals in Central Oregon would require more driver education than similar treatments such as the RRFB, and are a more expensive treatment costing approximately \$100,000.</p>

Bicycle System

Bicycle facilities enable cyclists to travel safely and efficiently on the transportation system. Both public infrastructure (wide shoulders, bicycle lanes, cycletracks, multi-use trails, signage and striping) and “on-site” facilities (secure parking, changing rooms and showers at worksites) are important to providing a comprehensive bicycle network.

Types of Bicycle Facilities

The types of bicycle facilities that can be installed in Prineville are discussed below.

Bike Lanes	
	<p>Bike lanes are on-street facilities that provide designated spaces for bicycles, separated from vehicles by pavement markings. Bike lanes are generally used on collector and arterial streets with adequate space to accommodate the bike lane width and with vehicular travel volumes and speeds that make it difficult for drivers and cyclists to “share the road.” A bike lane can consist of white striping with a bicycle symbol, or it can be filled with a solid paint color, usually green.</p>
Buffered Bike Lanes	
	<p>Buffered bike lanes are on-street lanes that include a physical separation (“buffer”) between the bike lane and the vehicle traffic lane and/or the vehicle parking lane. Buffered bike lanes can be particularly helpful on streets with high vehicle speeds, high vehicle volumes, or relatively frequent parking turnover.</p>
Cycletracks	
	<p>Cycletracks are exclusive bikeways separated from vehicle travel lanes, parking lanes and sidewalks. In these contexts, vehicular parking is provided adjacent to traffic lanes whereas the bikeway is located adjacent to the curb. They can be one- or two-way in direction and can be even with the street, the sidewalk, or somewhere between. On existing streets, cycletracks can be constructed where there is sufficient roadway width and/or in areas where the number of vehicular travel lanes can be reduced.</p>
Sharrows	
	<p>A shared-lane marking, or sharrow, is a pavement marking that can be used where space does not allow for a bike lane and/or where vehicular travel speeds and volumes allow cyclists to comfortably and conveniently “share the road” with motorists. Sharrows remind motorists of the presence of bicycles and indicate to cyclists where to safely ride within the roadway.</p>

Low-Traffic Bikeway	
	<p>Also known as “bicycle boulevards,” streets with low vehicular volumes and speeds can be optimized for bicycle travel by including treatments for traffic calming and traffic reduction, signage and pavement markings, and intersection crossing treatments. Bike boulevards are ideal on local streets that parallel larger, high traffic routes and provide connections to similar destinations.</p>
Wayfinding Signage	
	<p>Wayfinding signs can direct bicyclists and pedestrians towards key destinations both within the city as well as to neighboring communities. These signs often include the distance to the destination and/or average travel times. Wayfinding signs are generally used on primary bicycle routes and multi-use trails.</p>
“Share the Road” Signs	
	<p>“Share the Road” signs can be used to remind drivers to watch for bicyclists on roadways without on-street bicycle lanes. However, the signs are not meant as a replacement for using the other facility types listed in this table.</p>

Bicycle Crossings

Bicycle crossing treatments connect bike facilities at high traffic intersections, trailheads, or other bike routes. Frequently-used crossing treatments are shown below.

Marked Bicycle Detectors at Traffic Signals	
<p>Many traffic signals are “actuated”, meaning that a green light is provided to a particular intersection approach only when a vehicle is detected on that approach. However, actuating a signal as a cyclist is difficult if no indication is given of the location of detection equipment. Pavement markings can show cyclists where to stand to actuate a signal. Additionally, the sensitivity of all traffic signal loop detectors should be set to allow for bicycle activation. At intersections where bicyclists wait at an area separated from traffic, specific bicycle detectors can be installed.</p>	
Preferential Movement for Bicycles	
<p>Some intersections may be designed such that cars cannot make particular movements, but bicyclists can. This type of treatment allows greater connectivity for bicyclists.</p>	
Striping Through Intersections	
<p>At high-vehicle and/or high-bicycle volume intersections, extending bicycle lane striping through the intersection can alert drivers to look out for bicyclists traveling through the intersection and indicate right of way to bicyclists.</p>	

On-Site Facilities

Bicyclists also benefit from facilities that are located on-site within key employment, commercial and institutional locations. These facilities can include indoor and/or outdoor secure bicycle parking, open or covered U-shaped racks, showers/changing rooms, and storage lockers for clothing and gear. The City can use incentives to encourage developers to include these types of facilities in new buildings.

Multi-Use Pathways

Paved, bi-directional multi-use pathways can be designed as part of a park and recreational system and/or can be constructed adjacent to roadways where the topography, right-of-way, or other issues don't allow for the construction of sidewalks and bike facilities.

Intersections of multi-use paths and roadways require crossing treatments that are well-marked and highly visible to vehicles and trail users. Multi-use pathways can be used to create longer-distance links within and between communities, provide regional connections and play an integral role in recreation, commuting, and accessibility for residents due to their broad appeal to users of all ages and skill levels.



Exhibit 3 Multi-use paths provide a comfortable space for pedestrians and bicyclists of all ages.

CONNECTIVITY

A well connected grid network of streets provides for convenient travel for vehicles, pedestrians and cyclists. Given an equivalent number of roadway lane-miles, a connected system generally has more capacity than a disconnected road network and provides the shortest, most direct routes. A grid network can also lessen the effects of congestion along a single route due to the number of alternatives available. A connected system also can create easier and more expedient emergency response and can encourage pedestrians and bicyclists, who benefit from having a direct route due to generally slower travel speeds. **Exhibit 4-1** shows how someone might travel between their home and school on a well-connected grid network versus one that is a system of cul-de-sacs.

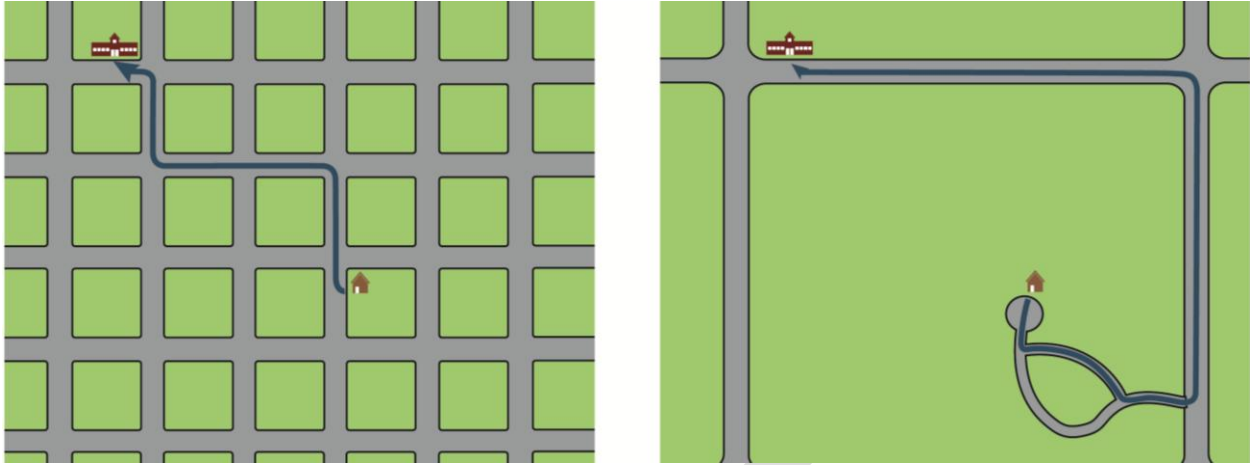


Exhibit 4-1: The left illustration is a connected street grid, on the right is a less connected system. Travel distance from home to school is shorter in a connected system.

INTERSECTION CONTROL

Today, the majority of intersections within the City (outside of Main Street and 3rd Street) are stop-controlled. In the future, increasing traffic volumes may warrant different intersection options, such as roundabouts, traffic signals, and all-way stop control. The type of intersection control and final design for each intersection will need to consider the desired travel speeds, safety, pedestrian and bicycle needs, topography, anticipated traffic volumes, sight distance, available space and other potential constraints and opportunities.

All-way Stop-control

All-way stop control is often used when the two intersecting roads have similar vehicular volumes and where a traffic signal or roundabout may be needed longer-term. All-way stop control is a relatively inexpensive treatment, and can be implemented more easily than traffic signals and roundabouts. This treatment is also useful where sight distance is limited or where there are a high number of angle crashes.

Roundabout

Roundabouts are circular intersections where entering vehicles yield to vehicles already in the circle. They are designed to slow vehicle speeds to 20 to 30 mph or less before they enter the intersection. As shown in Exhibit 3, roundabouts have fewer conflict-points and have been shown to reduce the severity of crashes, as compared to signalized intersections. Roundabouts have shown to be safer for pedestrians than signalized intersections. Roundabouts can be more costly to design and install when compared to other intersection control types, but they have a lower operating and maintenance cost than traffic signals. Topography must be carefully evaluated in considering a roundabout, given that slope characteristics at an intersection may render a roundabout infeasible.

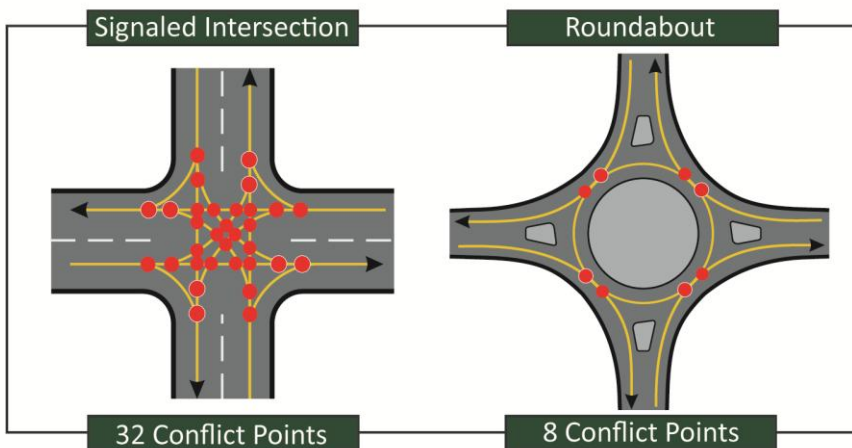


Exhibit 3 Roundabouts have fewer conflict points than signaled intersections.




Depending on the design, roundabouts can be more land-intensive than other intersection controls. To maintain the flexibility to construct roundabouts at key intersections, the city may want to ensure adequate right-of-way is provided at intersection locations whenever right-of-way dedication or acquisition activities are undertaken.




Traffic Signals




Traffic signals allow opposing streams of traffic to proceed in an alternating pattern. Both national and state guidance indicates when it is appropriate to install traffic signals at intersections. When used, traffic signals can effectively manage high traffic volumes, and provide for dedicated times in which pedestrians and cyclists can cross roadways. Because they continuously draw from a power source and must be periodically re-timed, signals typically have higher maintenance costs than other types of intersection control. Signals can improve safety at intersections where signal warrants are met, however, signals may result in a shift to higher levels of rear-end crashes compared to alternatives.



NEIGHBORHOOD TRAFFIC MANAGEMENT

Neighborhood Traffic Management (NTM), also known as “traffic calming,” describes traffic control devices typically used in residential neighborhoods to slow traffic or possibly reduce the volume of traffic. Prineville’s wide local street sections lend themselves to higher travel speeds that could be managed through calming treatments. Below are illustrations and descriptions of neighborhood traffic management strategies that could be applied.

Speed Wagon	Pros	Cons
	<ul style="list-style-type: none"> • Inexpensive • Low operating costs • Mobile 	<ul style="list-style-type: none"> • Penalties for speeding not enforced • Not permanent • Placement may obstruct bicycle lane or shoulder
Speed Humps	Pros	Cons
	<ul style="list-style-type: none"> • Permanent • Can be used to provide raised pedestrian crossings • Can be modified to accommodate emergency vehicles 	<ul style="list-style-type: none"> • Placement of speed humps can be contentious • Requires maintenance
Traffic Circles	Pros	Cons
	<ul style="list-style-type: none"> • Can have aesthetic value • Physical barrier encourages lower speeds 	<ul style="list-style-type: none"> • Can impede emergency vehicles or freight/delivery truck movement • Increased maintenance costs

Medians	Pros	Cons
	<ul style="list-style-type: none"> • Eliminates potential conflict points • Can provide pedestrian refuge • Can benefit access management 	<ul style="list-style-type: none"> • Can be more expensive to construct than other traffic calming measures • Can impede roadway connectivity • Can impact business access
Landscaping	Pros	Cons
	<ul style="list-style-type: none"> • Aesthetic value • Provides buffer from vehicles for pedestrians • Can have traffic calming effect • Provides snow storage and runoff treatment areas • Can accommodate utilities and maintain clear sidewalks 	<ul style="list-style-type: none"> • Requires additional maintenance, including weed management • Requires additional right-of-way allocation • Can impede sight distance
Curb Extensions	Pros	Cons
	<ul style="list-style-type: none"> • Reduces pedestrian crossing distance • Can have a traffic calming effect • Increases pedestrian visibility • Contains parking away from the intersection corners 	<ul style="list-style-type: none"> • Can be expensive to construct • Can impede freight movements • May require modifications to existing drainage

Choker	Pros	Cons
	<ul style="list-style-type: none"> • Can be used in conjunction with a midblock pedestrian crossing • Can have traffic calming effect 	<ul style="list-style-type: none"> • Expensive to construct
Narrow Streets	Pros	Cons
	<ul style="list-style-type: none"> • Reduces pedestrian crossing distance • Can have a traffic calming effect • Less asphalt to maintain • Less runoff from impermeable surfaces 	<ul style="list-style-type: none"> • Can impede emergency vehicles • Can limit availability of on-street parking
On-Street Parking	Pros	Cons
	<ul style="list-style-type: none"> • Increases available parking for commercial and/or residential uses • Narrows feel of the street • Potential revenue source if metered • Can be reserved for visitors with time limitations 	<ul style="list-style-type: none"> • Adequate right-of-way must exist or be created • Can conflict with bicycle lanes • Can create additional conflict points for vehicles • Can reduce sight distance

Selective Enforcement	Pros	Cons
	<ul style="list-style-type: none"> • Mobile • Can target identified problem areas 	<ul style="list-style-type: none"> • Requires allocation of enforcement resources • May only result in temporary improvement in motorist compliance with posted speeds
Partial Street Closures	Pros	Cons
	<ul style="list-style-type: none"> • Lack of direct through routes for vehicles can reduce speeds • Maintain connectivity for bicycles and pedestrians 	<ul style="list-style-type: none"> • Can create connectivity issues • May increase speeds on alternative routes • May increase volumes on alternative routes • Can create wayfinding issues

Traffic calming should be considered in an area-wide manner to avoid shifting impacts between neighborhoods and adjacent streets. Typically, traffic calming receives a favorable reception by residents adjacent to streets where vehicles travel at speeds above 30 miles per hour. However, traffic calming can also be contentious because it may be perceived as just moving the problem from one neighborhood to another rather than solving it. Traffic calming may also be perceived as impacting emergency vehicle travel.

DRAFT

Section 3
Transportation Funding Plan

TRANSPORTATION FUNDING AND IMPLEMENTATION PLAN

Funding for the implementation of the projects identified in the Transportation System Plan will be shared between the City of Prineville, Crook County, ODOT, private development, and potentially through volunteers and other interests. The proportional contributions are to be determined at the time that development occurs or some land use change triggers the need for implementation. Private development share of any project cost shall be determined on the direct need satisfied and/or benefit provided to the development and shall be proportional to that need/benefit in comparison to the benefit to the broader community and overall transportation system. If public funding is required for a project, all agencies shall work collaboratively across jurisdictional lines to achieve funding mechanisms and methodologies that ensure fair, balanced and justifiable public investment in an overall cohesive transportation system. When public funds are not available to provide to finance the public portion of the project, the private development may be required to complete the project with private funds and be reimbursed through system development charges, a reimbursement district or other reimbursement methods.

To assist with the future implementation efforts, this section of the TSP outlines the existing revenue stream for transportation funding in the City of Prineville, cost estimates for the recommended projects, and potential funding sources.

For the City of Prineville, there are four strategic considerations related to transportation funding:

- The creation of parallel local routes to support the 3rd Street corridor can be accomplished through a strong partnership between ODOT, the City, the County, and the local landowners of the private lands that these new connections traverse. A variety of cost-sharing and funding mechanism can be investigated as specific corridor strategies projects are identified. These mechanisms should include provisions for phasing of construction as well as potential reimbursement.
- The City's existing transportation System Development Charge (SDC) program should be updated following adoption of the TSP. The City Council needs to carefully consider the implications on the future rate assessed on both economic development potential and the percentage of future transportation revenue needs that can be reasonably relied upon for funding by SDC.
- Development of the airport industrial lands provides the City with franchise fees and other revenue sources allocated to the City's general fund. Continued development of these lands requires power, water, sewer, *and* transportation services; as such, an equitable methodology to allocate some of these funds to transportation infrastructure costs can be investigated by the city.
- Due to declining revenue, both traditional and non-traditional partnerships and funding sources should actively be pursued by the City of Prineville. This can include volunteer efforts to initiate trail construction, pursuance of grants, public/private partnerships, and coordination with State and County interests to help fund transportation projects.

ESTIMATED REVENUE

The City of Prineville has two primary sources for allocating funding for transportation projects: the Transportation SDC Fund and the Transportation Fund. The Transportation SDC Fund accounts for the receipt and expenditures of revenues to construct collector and arterial street improvements and is funded by SDC fees assessed on new development.

The primary sources of revenue for the Transportation Fund have been the State of Oregon gas tax and, to a lesser extent, state revenue sharing and the STP fund exchange program. Recognizing the impact that the installation of public utilities have on the need for street repairs, the City of Prineville recently established two new revenue sources for the Transportation Fund: franchise fees from the City's water and wastewater funds. The Transportation Fund covers the City's street, bike lane, right-of-way, and storm water maintenance.

Table 18 summarizes transportation-related resources and expenditures for the past three fiscal years as well as projections for the most recent fiscal year, which ended June 2013.

TABLE 18 TRANSPORTATION REVENUE

	FY 09-10	FY 10-11	FY 11-12	FY 12-13
Transportation SDC Fund Resources	\$67,621	\$199,206	\$90,400	\$150,800
Transportation SDC Fund Expenditures	\$167,256	\$532,302	\$114,200	\$167,500
Transportation Fund Resources	\$888,715	\$922,794	\$903,661	\$939,000
Transportation Fund Expenditures	\$972,131	\$888,917	\$1,155,300	\$1,161,900

Based on the information provided in Table 18, the city has collected an average of \$1.04 million per year in revenues (SDC and Transportation Fund) and expended approximately \$1.3 million on average per year. Based on the past few years, the city may expect to collect approximately \$25 million in transportation revenue over the next twenty years.

COST OF 20-YEAR NEEDS

Review of the identified projects results in total project costs of approximately \$39.8 million, which does not include right-of-way, on-going maintenance, or improvements to the City's local streets.

The summary of project costs by near-, medium-, and long-term priority are shown in 0.

TABLE 19 ESTIMATED PROJECT COSTS

Project Priority	Estimated Construction Cost
Long-term	\$6,560,000
Medium-term	\$18,975,000
Near-term	\$14,337,000
When constructed	\$20,000
Grand Total	\$39,892,000

Based on estimates of growth in Prineville, the estimated costs for near-term projects alone would exceed the expected SDC revenue over the 20-year period. Developing partnerships will be critical for the City's funding, particularly as the design of the overall preferred alternative is premised on relieving the highway through creation of lower-cost City routes through undeveloped properties on the City's north side, and within a built-environment south of 3rd Street.

Costs for near-term projects that the City will be required to fund are closer to \$2 million, with much of these costs associated with sidewalk improvements throughout the City that were identified through Safe Routes to Schools or for connectivity purposes. Costs for multi-use pathways could be significantly reduced through volunteer efforts, initial trail creation with dirt surfaces, with successive enhancements provided over time.

LOCAL FUNDING MECHANISMS

At the local level, the City can draw on a number of potential funding mechanisms to help finance the TSP improvements.

As properties with road frontage develop, developers are currently required to build the road frontage along their property consistent with City standards. This allows the transportation system to be developed incrementally at the same time as land develops. Property owners are only required to pay for improvements in proportion to the development's impact on the transportation system.

0 outlines other potential funding sources at the local level that could be implemented in the future in the City of Prineville. In general, local funding sources are more flexible than funding obtained from state or federal grant sources.

TABLE 20 POTENTIAL LOCAL FUNDING MECHANISMS

Funding Source	Description	Potential Application in Prineville
User Fee	Fees tacked on to a monthly utility bill or tied to the annual registration of a vehicle to pay for improvements, expansion, and maintenance on the street system.	Preliminary street improvements
Street Utility Fees/Road Maintenance Fee	The fee is based on the number of trips a particular land use generates and is usually collected through a regular utility bill.	System-wide transportation facilities including streets, sidewalks, bike lanes, and trails
Stormwater SDCs, Grants, and Loans	Systems Development Charges, Grants, and Loans obtained for the purposes of making improvements to stormwater management facilities.	Primarily street improvements
Local Gas Tax	A local tax assessed on the purchase of gas within the City. This tax is added to the cost of gasoline at the pump, along with the state and federal gas taxes.	System-wide transportation facilities including streets, sidewalks, bike lanes, and trails
Optional Tax	A tax that can be used to fund improvements, and gives the taxpayer the option to pay. Generally paid at the same time other taxes are collected, optional taxes are usually less controversial and easily collected since they give the taxpayer a choice whether or not to pay the additional tax.	System-wide transportation facilities including streets, sidewalks, bike lanes, trails, and transit
Public/Private Partnerships	Public/private partnerships have been used in several places around the country to provide public transportation amenities within the public right-of-way in exchange for operational revenue from the facilities. These partnerships could be used to provide services such as charging stations, public parking lots, bicycle lockers, or carshare facilities.	System-wide transportation facilities including streets, sidewalks, bike lanes, trails, and transit
Tax Increment Financing (TIF)	A tool cities use to create special districts (tax increment areas) where public improvements are made in order to generate private-sector development. During a defined period, the tax base is frozen at the pre-development level. Property taxes for that period can be waived or paid, but taxes derived from increases in assessed values (the tax increment) resulting from new development can go into a special fund created to retire bonds issued to originate the development or leverage future improvements. A number of small-to-medium sized communities in Oregon have implemented, or are considering implementing, urban renewal districts that will result in a TIF revenue stream.	System-wide transportation facilities including streets, sidewalks, bike lanes, trails, and transit
Local Improvement Districts (LID)	A local improvement district is a geographic area where local property owners are assessed a fee to cover the cost of a public improvement in that area.	Improvements to the transportation system in a local area where local property owners benefit from the improvement.

STATE AND FEDERAL GRANTS

In addition to local funding sources, the City of Prineville can seek to leverage opportunities for funding from grants at the State and Federal levels for specific projects. The current Federal transportation bill, MAP-21, expires in September 2014, and funding opportunities may change after that date. Table 21 outlines those sources and their potential applications.

TABLE 21 POTENTIAL STATE AND FEDERAL GRANTS

Funding Source	Description	Potential Application in Prineville
Statewide Transportation Improvement Program (STIP)	<p>STIP is the State of Oregon’s four-year transportation capital improvement program. Local agencies apply in advance for projects to be funded in each four-year cycle.</p> <p>Capital projects are prioritized based on benefit categories, including (in the 2015-2018 STIP) benefits to state-owned facilities, mobility, accessibility, economic vitality, environmental stewardship, land use and growth management, livability, safety and security, equity, and funding and finance.</p>	Projects on any facility that meet the benefit categories of the STIP.
Transportation and Growth Management Grants (TGM)	TGM Grants are administered by ODOT and awarded on an annual basis. The TGM grants are generally awarded to projects that will lead to more livable, economically vital, transportation efficient, sustainable, pedestrian-friendly communities. The grants are awarded in two categories: transportation system planning and integrated land use & transportation planning.	Multi-use trails, sidewalk, and bicycle facilities.
Transportation Alternatives Program (TAP)	TAP is a federal program that provides funding for pedestrian and bicycle facilities, projects for improving public transit access, safe routes to schools, and recreational trails. Local governments, regional transportation authorities, transit agencies, school districts or schools, natural resource or public land agencies, and tribal governments are all eligible to receive TAP funds.	Bicycle and pedestrian facilities, multi-use trails.
Highway Safety Improvement Program (HSIP)	HSIP is a federal program that provides funding to infrastructure and non-infrastructure projects that improve safety on all public roads. HSIP requires a data-driven approach and prioritizes projects in demonstrated problem areas.	Areas of safety concerns within the city, consistent with Oregon’s Transportation Safety Action Plan.
Congestion Mitigation and Air Quality (CMAQ)	CMAQ is a federal program, administered through the state, and funds projects that help reduce emissions and meet national air quality standards, such as transportation demand management programs, bicycle and pedestrian improvements, transit projects, diesel retrofits, and vehicle emissions reductions programs.	Projects that demonstrate the potential to reduce emissions: bicycle and pedestrian facilities, transportation demand management.

Section 4
Implementation Ordinances

IMPLEMENTATION ORDINANCES

ENCOURAGE A MIX OF USES IN RESIDENTIAL AND EMPLOYMENT AREAS

The City updated its Development Code in 2011. Some of the most significant changes involved allowing and encouraging mixed uses, in part to reduce vehicle trips on the city's transportation system. These changes include:

- Adoption of a mixed-use zone, including both an employment mixed use zone (focus on industrial development with commercial and residential development scaled to support it) and a commercial mixed use zone (focus on mixing residential and commercial development).
- Greater flexibility for second floor residential uses in commercial areas.
- Greater ability for home occupations in residential areas along collector and arterial streets.

Additional steps the city could take to further encourage a mix of uses include:

- Identify commercial uses compatible with city's industrial zones and develop standards to locate and size these appropriately to serve the industrial areas (*section 153.037 Commercial & Industrial Use Table and section 153.083 Standards for Specific Uses*).
- Identify commercial uses compatible with city's residential zones and develop standards to locate and size these appropriately to serve the residential area (*section 153.035 Residential Use Table and section 153.083 Standards for Specific Uses*).
- Identify residential uses that could be incorporated into industrial and/or commercial zones such as workforce housing, live/work developments, etc. and develop standards to locate/size these appropriately to fit in with and serve the employment/commercial area (*section 153.037 Commercial & Industrial Use Table and section 153.083 Standards for Specific Uses*).
- Review and evaluate the success of the mixed use zone provisions after finalizing the Ochocho Lumber Site zone change and make any amendments necessary to ensure it works as a tool to meet the mixed use zoning goals (*section 153.063 Mixed Use MU Zone*).
- Consider implementing an overlay map to identify potential areas in which to apply the existing neighborhood commercial zone, specifically outlying areas without convenient access to commercial areas.
- Consider alternatives to SDC fees as an incentive to encourage mixed use development

STREET DESIGN OPTIONS

- A variety of street designs are needed within the community. Given Prineville's location and proximity to riparian areas "Green Streets" may be a viable option. The city should develop green street designs consistent with federal regulations for stream protection.
- The city should establish standards for local streets and access ways that minimize pavement width and total ROW consistent with the operational needs of the community and transportation facilities.

PLAN FOR ALTERNATE MODES AND CONNECTIVITY

In the 2011 Code Update, the city made several changes aimed at supporting future alternative modes of transportation, including:

- Requiring transit stops to be a consideration in the newly created high density and mixed use zones
- Requiring bike parking with new commercial and industrial development and providing some vehicle parking relief for additional bike parking.
- Requiring sidewalks in industrial areas

The city has seen a significant increase in the use of alternative modes of transportation in the past decade, particularly with the establishment of Cascades East Transit services but also a noted increase in bike and pedestrian transportation. In order to plan adequately for continued growth in the use of alternative transportation, the following code changes should be considered:

- Review requirements for infill sidewalks and bike lanes in approved industrial subdivisions which did not include sidewalks at time of approval and consider requiring sidewalks with any new development (*153.194 Streets and Other Public Facilities*).
- Allow for parking reductions with implementation of carpool/vanpool program, bike/walk to work programs or other similar programs that encourage employees to commute to work via alternative transportation and allow transportation impact analyses to consider such programs in trip calculations (*section 153.020 Site Plan and Building Design Review Provisions and section 153.085 Off-Street Parking and Loading: Provisions and Requirements*)
- Require land contribution, construction or contribution to planned transit stop for developments of certain size, density and/or proximity to a planned transit stop (*153.020 Site Plan and Building Design Review Provisions; 153.157-159 Subdivisions and Planned Unit Developments*)
- Require walkways, bicycle paths or other pedestrian ways internal to campus developments to provide direct and convenient routes to/from building entrances, parking areas and transit stops (*section 153.020 Site Plan and Building Design Review Provisions and section 153.157-159 Subdivisions and Planned Unit Developments*).
- Require infill sidewalks even for single family development and change of use along routes specifically designated for high pedestrian use such as arterials, collectors, safe routes to schools, etc. (*section 153.045-153.062 Specific Zone Requirements*).
- Require pedestrian scale lighting along major bike and pedestrian corridors (*section 153.020 Site Plan and Building Design Review Provisions and section 153.157-159 Subdivisions and Planned Unit Developments*).
- Consider implementing an overlay map that encourages linking sidewalks, paths, trails, and other corridors to existing and planned open spaces, parks, schools, high density developments, and public gathering places. This overlay map should be developed in coordination with the Crook County Parks and Recreation District.

- Improve bike and pedestrian connectivity/access to and within the downtown commercial core and other primary commercial nodes
- Consider implementing an overlay map that encourages/requires high density development near the downtown and other commercial nodes or adjacent to trails, paths and other bike/pedestrian routes that conveniently access downtown or other commercial areas.
- Require bulb outs, pedestrian islands and other pedestrian safety devices in commercial areas with heavy pedestrian traffic (*section 153.194 Streets and Other Public Facilities*).
- Make provisions to allow off-site bike and pedestrian improvements to mitigate/relax street improvement standards in situations where constructing such improvements has a high likelihood of reducing vehicular traffic to/from the development, as documented in an approved transportation impact analysis (*153.020 Site Plan and Building Design Review Provisions; 153.157-159 Subdivisions and Planned Unit Developments*).

TRANSPORTATION DEMAND MANAGEMENT

Explore adopting a transportation demand management program that would allow larger employers the opportunity to potentially reduce trip counts in their transportation impact analysis through use of TDM measures (*section 153.020 Site Plan and Building Design Review Provisions*)

PERMITTING AND COORDINATION

The city should clarify code language authorizing certain transportation improvements as part of managing and operating the community transportation system outside the current planning application process. There are typically two types of improvements: Minor and Major transportation improvements.

- Minor transportation improvements should be listed as outright permitted uses. Example: To the extent, if any, that a transportation facility, service, or improvement concerns the application of a comprehensive plan provision or land use regulation, it may be allowed without further land use review if it is permitted outright or if it is subject to standards that do not require interpretation or the exercise of factual, policy or legal judgment.
- Major transportation improvements typically require a conditional use process and are those transportation facility, service or improvements determined to have a significant impact on land use or requires interpretation or the exercise of factual, policy or legal judgment regarding the application of a comprehensive plan or land use regulation, the local government shall provide a review and approval process that is consistent with 660-012-0050 (Transportation Project Development).

TRAFFIC IMPACT ANALYSIS REQUIREMENTS

Current City transportation impact analysis requirements are included in Chapter 153 of the Prineville Code. Suggested modifications to the code include:

- Increase incentives for mixed-use development, support bicycle, transit, and pedestrian programs, and consider alternative mitigation strategies that may include improvements to parallel routes or alternative modes. In addition, increase requirements for interconnectivity between parcels and further limit direct access to higher-order facilities.
- Develop language that permits the use of Alternate Mobility Standards.

DRAFT