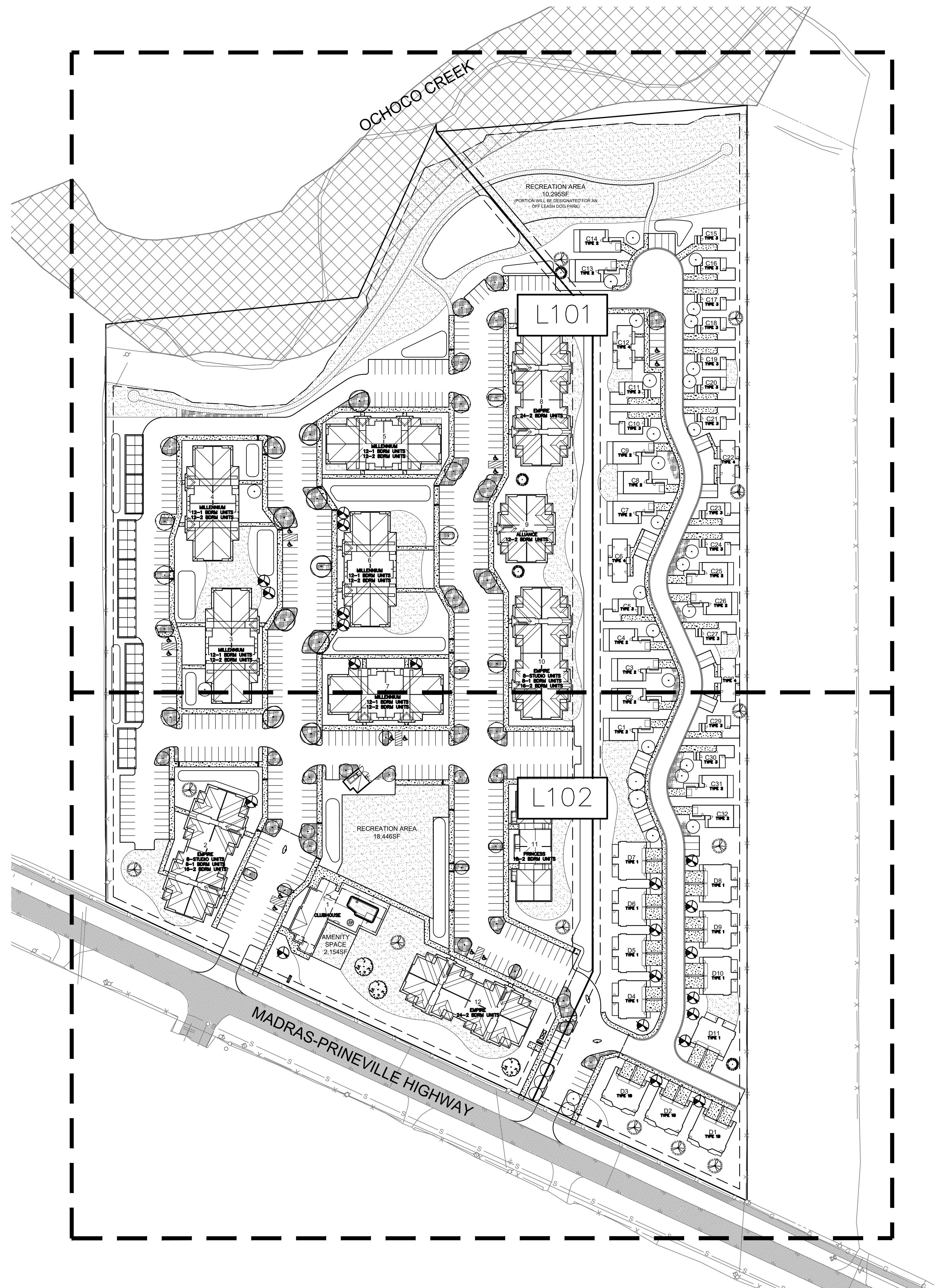


J:\22\15161-01\65CAD\landscape\SC18-CS-PG-15161-01.dwg PLOT DATE: 2022-02-25 10:07 SAVED DATE: 2022-02-25 07:14 USER: dkrus

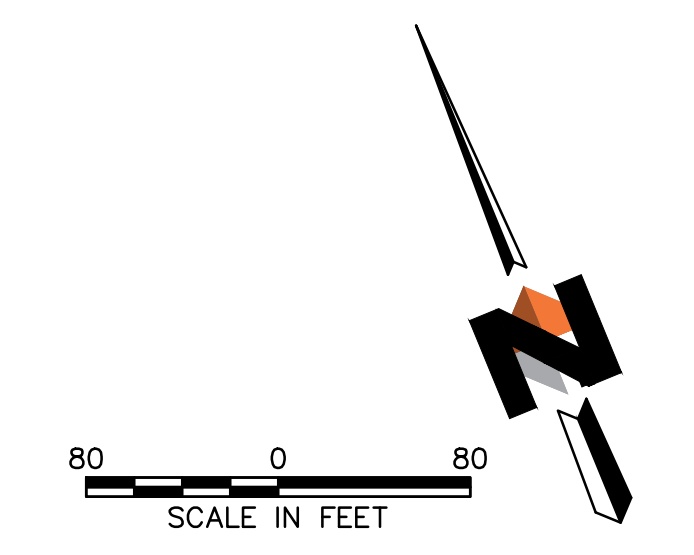


PLANT & MATERIALS LEGEND

TREES ITEM	SIZE	QTY.	COMMENTS
ACER SACCHARUM 'BONFIRE' BONFIRE SUGAR MAPLE	1-1/2" CAL. / B&B	21	
ACER X FREEMANI 'AUTUMN BLAZE' AUTUMN BLAZE MAPLE	1-1/2" CAL. / B&B	8	
AMELANCHIER G. AUTUMN BRILLIANCE SERVICEBERRY	1-1/2" CAL. / B&B	22	
CECA PUNGENS 'GLAUCA' COLORADO BLUE SPRUCE	6' HT.	4	
PINUS PONDEROSA PONDEROSA PINE	6' HT.	12	
PYRUS CALLERYANA 'GLEN'S FORM' FLOWERING PEAR 'GLEN'S FORM'	1-1/2" CAL. / B&B	53	
QUERCUS MACROCARPA BUR OAK	1-1/2" CAL. / B&B	3	
*TREES TO BE SPECIES INDICATED OR SIMILAR			
SHRUBS & GRASSES ITEM	SIZE	QTY.	COMMENTS
ACHNATHERUM HYMENOIDS INDIAN RICEGRASS	#1 CONT.	133	
ARCTOSTAPHYLOS PATULA GREENLEAF MANZANITA	#1 CONT.	32	
ARTEMISIA TRIDENTATA BIG SAGEBRUSH	#1 CONT.	13	
CALAMAGROSTIS 'KARL FORESTER' KARL FORESTER GRASS	#1 CONT.	189	
CARYOPTERIS X CLANDONENSIS BLUE MIST SPIREA	#1 CONT.	254	
CHAMAEBATIARIA MILLEFOLIUM DESERT SWEET	#1 CONT.	85	
CHRYSOTHAMNUS NAUSEOSUS RABBITBRUSH	#1 CONT.	30	
HELICTOTRICHOL SEMPERVIRENS BLUE OAT GRASS	#1 CONT.	284	
YUCCA FILAMENTOSA 'IVORY TOWER' IVORY TOWER YUCCA	#1 CONT.	104	
MAHONIA AQUIFOLIUM OREGON GRAPE	#1 CONT.	31	
PINUS MUGO VAR. PUMILIO DWARF MUGO PINE	#1 CONT.	59	
BERBERIS THUNBERGII ROSE GLOW ROSE GLOW BARBERRY	#1 CONT.	133	
PURPLE SAGE SALVIA DORRII	#1 CONT.	203	
POTENTILLA FRUTICOSA 'TANGERINE' POTENTILLA 'TANGERINE'	#1 CONT.	254	
PLANTING MIX TYPE A: KEEP PLANTS 5' MIN. FROM FACE OF BUILDING		105,817SF	
80% #1 CONT. PLANTED 12" O.C. ARTEMISIA TRIDENTATA CHRYSOTHAMNUS NAUSEOSUS		338 338	
20% 4" POT PLANTED 10" O.C. ORYZOPSIS HYMENOIDES FESTUCA IDAHOENSIS KOEELERIA MACRANTHA		127 127 127	
GROUNDCOVERS & MISC ITEM	SIZE	QTY.	COMMENTS
ARCTOSTAPHYLOS UVA-URSI 'MASS.' MASS KINKINICK	4" POT 4" O.C.	23,245SF 1,670	
ROCK MULCH, 2" DEPTH			
SEEDED LAWN *INSTALL 18" WIDE BAND OF ROCK MULCH AT BASE OF ALL BUILDINGS			
STORMWATER PLANTING ITEM	SIZE	QTY.	COMMENTS
PLANTING MIX TYPE B:		40,637SF	
60% 4" POTS PLANTED 6' O.C. ACHILLEA MILLEFOLIUM, YARROW FESTUCA OCCIDENTALIS, WESTERN FESCUE		390 390	
40% #1 CONT. PLANTED 8' O.C. IN GROUPS OF 3 CORNUS SERICEA 'KELSEY' MAHONIA AQUIFOLIUM		146 146	


GENERAL NOTES:

1. ALL PLANTING AREAS TO RECEIVE 2" DEPTH ROCK MULCH
2. ALL PLANTING AREA TO BE WATERED DURING ESTABLISHMENT
3. ALL PLANTS TO BE SPECIES INDICATED OR SIMILAR



SCALE IN FEET

REV	DATE	DESCRIPTION	BY



DOWL
WWW.DOWL.COM
8410 154th Avenue NE, #120
Redmond, Washington 98052
425-869-2670

RESERVE AT OCHOCO CREEK
CREATIONS NORTHWEST, LLC
LANDSCAPING PLAN - OVERALL

PROJECT 2022.15161.01
DATE 02/25/2022

© DOWL 2022
SHEET

L100

PRINEVILLE, OREGON

LAND USE PERMITTING PLAN SET

OCHOCO CREEK

RECREATION AREA
10,295SF
(PORTION WILL BE DESIGNATED FOR AN
OFF LEASH DOG PARK)

PLANT & MATERIALS LEGEND

TREES ITEM	SIZE	QTY.	COMMENTS
ACER SACCHARUM 'BONFIRE' BONFIRE SUGAR MAPLE	1-1/2" CAL. / B&B	21	
ACER X FREEMANI 'AUTUMN BLAZE' AUTUMN BLAZE MAPLE	1-1/2" CAL. / B&B	8	
AMELANCHIER G. AUTUMN BRILLIANCE SERVICEBERRY	1-1/2" CAL. / B&B	22	
PICEA PUNGENS 'GLAUCA' COLORADO BLUE SPRUCE	6' HT.	4	
PINUS PONDEROSA PONDEROSA PINE	6' HT.	12	
PYRUS CALLERYANA 'GLEN'S FORM' FLOWERING PEAR 'GLEN'S FORM'	1-1/2" CAL. / B&B	53	
QUERCUS MACROCARPA BUR OAK	1-1/2" CAL. / B&B	3	

*TREES TO BE SPECIES INDICATED OR SIMILAR

SHRUBS & GRASSES ITEM	SIZE	QTY.	COMMENTS
ACHNATHERUM HYMENOIDS INDIAN RICEGRASS	#1 CONT.	133	
ARCTOSTAPHYLOS PATULA GREENLEAF MANZANITA	#1 CONT.	32	
ARTEMISIA TRIDENTATA BIG SAGEBRUSH	#1 CONT.	13	
CALAMAGROSTIS 'KARL FORESTER' KARL FORESTER GRASS	#1 CONT.	189	
CARYOPTERIS X CLANDONENSIS BLUE MIST SPIREA	#1 CONT.	254	
CHAMAEBATIARIA MILLEFOLIUM DESERT SWEET	#1 CONT.	85	
CHRYSOTHAMNUS NAUSEOSUS RABBITBRUSH	#1 CONT.	30	
HELICTOTRICHOL SEMPERVIRENS BLUE OAT GRASS	#1 CONT.	284	
YUCCA FILAMENTOSA 'IVORY TOWER' IVORY TOWER YUCCA	#1 CONT.	104	
MAHONIA AQUIFOLIUM OREGON GRAPE	#1 CONT.	31	
PINUS MUGO VAR. PUMILIO DWARF MUGO PINE	#1 CONT.	59	
BERBERIS THUNBERGII ROSE GLOW ROSE GLOW BARBERRY	#1 CONT.	133	
PURPLE SAGE SALVIA DORRII	#1 CONT.	203	
POTENTILLA FRUTICOSA 'TANGERINE' POTENTILLA 'TANGERINE'	#1 CONT.	254	

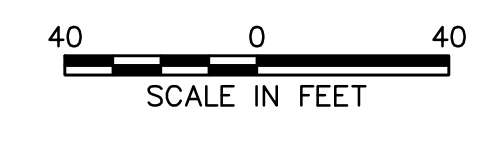
	PLANTING MIX TYPE A: KEEP PLANTS 5' MIN. FROM FACE OF BUILDING	105,817SF	
	80% #1 CONT. PLANTED 12" O.C. ARTEMISIA TRIDENTATA CHRYSOTHAMNUS NAUSEOSUS	338 338	
	20% 4" POT PLANTED 10" O.C. ORYZOPSIS HYMENOIDES FESTUCA IDAHOENSIS KOELERIA MACRANTHA	127 127 127	

GROUNDCOVERS & MISC ITEM	SIZE	QTY.	COMMENTS
ARCTOSTAPHYLOS UVA-URSI 'MASS.' MASS KINKIKINICK	4" POT 4" O.C.	23,245SF 1,670	
	ROCK MULCH, 2" DEPTH		
	SEEDED LAWN *INSTALL 18" WIDE BAND OF ROCK MULCH AT BASE OF ALL BUILDINGS		

STORMWATER PLANTING ITEM	SIZE	QTY.	COMMENTS
	PLANTING MIX TYPE B:	40,637SF	
	60% 4" POTS PLANTED 6" O.C. ACHILLEA MILLEFOLIUM, YARROW FESTUCA OCCIDENTALIS, WESTERN FESCUE	390 390	
	40% #1 CONT. PLANTED 8" O.C. IN GROUPS OF 3 CORNUS SERICEA 'KELSEY' MAHONIA AQUIFOLIUM	146 146	

GENERAL NOTES:

- ALL PLANTING AREAS TO RECEIVE 2" DEPTH ROCK MULCH
- ALL PLANTING AREA TO BE WATERED DURING ESTABLISHMENT
- ALL PLANTS TO BE SPECIES INDICATED OR SIMILAR




LAND USE PERMITTING PLAN SET

J:\22\15161-01\65CAD\landscape\SC18-CS-PG-15161-01.dwg PLOT DATE: 2022-02-25 10:04 SAVED DATE: 2022-02-25 07:14 USER: dkrus

SEE SHEET L102

SEE SHEET L102

REV	DATE	DESCRIPTION



DOWL
WWW.DOWL.COM
8410 154th Avenue NE, #120
Redmond, Washington 98052
425-869-2670

RESERVE AT OCHOCO CREEK
CREATIONS NORTHWEST, LLC
LANDSCAPING PLAN - NORTH

PROJECT 2022.15161.01
DATE 02/25/2022

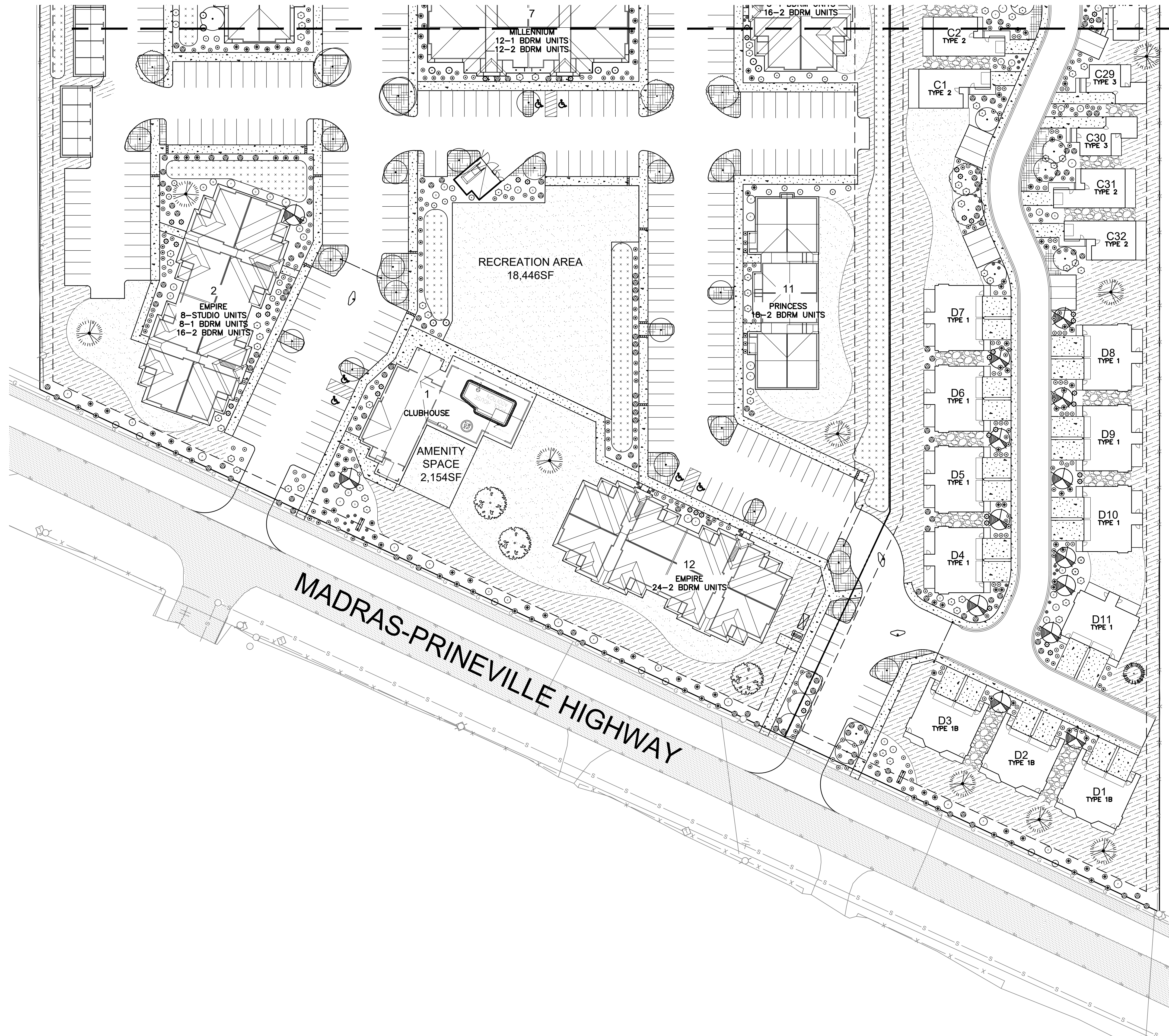
© DOWL 2022
SHEET

L101

J:\22\15161-01\65CAD\Landscaping\SC18-CS-PG-15161-01.dwg PLOT DATE: 2022-02-25 09:58 SAVED DATE: 2022-02-25 07:14 USER: dkjms

SEE SHEET L101

SEE SHEET L101



PLANT & MATERIALS LEGEND


TREES ITEM	SIZE	QTY.	COMMENTS
ACER SACCHARUM 'BONFIRE' BONFIRE SUGAR MAPLE	1-1/2" CAL. / B&B	21	
ACER X FREEMANI 'AUTUMN BLAZE' AUTUMN BLAZE MAPLE	1-1/2" CAL. / B&B	8	
AMELANCHIER G. AUTUMN BRILLIANCE SERVICEBERRY	1-1/2" CAL. / B&B	22	
PICEA PUNGENS 'GLAUCO' COLORADO BLUE SPRUCE	6' HT.	4	
PINUS PONDEROSA PONDEROSA PINE	6' HT.	12	
PYRUS CALLERYANA 'GLEN'S FORM' FLOWERING PEAR 'GLEN'S FORM'	1-1/2" CAL. / B&B	53	
QUERCUS MACROCARPA BUR OAK	1-1/2" CAL. / B&B	3	
*TREES TO BE SPECIES INDICATED OR SIMILAR			
SHRUBS & GRASSES ITEM	SIZE	QTY.	COMMENTS
ACHNATHERUM HYMENOIDS INDIAN RICEGRASS	#1 CONT.	133	
ARCTOSTAPHYLOS PATULA GREENLEAF MANZANITA	#1 CONT.	32	
ARTEMISIA TRIDENTATA BIG SAGEBRUSH	#1 CONT.	13	
CALAMAGROSTIS 'KARL FORESTER' KARL FORESTER GRASS	#1 CONT.	189	
CARYOPTERIS X CLANDONENSIS BLUE MIST SPIREA	#1 CONT.	254	
CHAMAEBATIARIA MILLEFOLIUM DESERT SWEET	#1 CONT.	85	
CHRYSOTHAMNUS NAUSEOSUS RABBITBRUSH	#1 CONT.	30	
HELICTOTRICHOL SEMPERVIRENS BLUE OAT GRASS	#1 CONT.	284	
YUCCA FILAMENTOSA 'IVORY TOWER' IVORY TOWER YUCCA	#1 CONT.	104	
MAHONIA AQUIFOLIUM OREGON GRAPE	#1 CONT.	31	
PINUS MUGO VAR. PUMILIO DWARF MUGO PINE	#1 CONT.	59	
BERBERIS THUNBERGII ROSE GLOW ROSE GLOW BARBERRY	#1 CONT.	133	
PURPLE SAGE SALVIA DORRII	#1 CONT.	203	
POTENTILLA FRUTICOSA 'TANGERINE' POTENTILLA 'TANGERINE'	#1 CONT.	254	
PLANTING MIX TYPE A: KEEP PLANTS 5' MIN. FROM FACE OF BUILDING		105,817SF	
80% #1 CONT. PLANTED 12' O.C. ARTEMISIA TRIDENTATA CHRYSOTHAMNUS NAUSEOSUS		338	
20% 4" POT PLANTED 10' O.C. ORYZOPSIS HYMENOIDES FESTUCA IDAHOENSIS KOELERIA MACRANTHA		127	
GROUNDCOVERS & MISC ITEM	SIZE	QTY.	COMMENTS
ARCTOSTAPHYLOS UVA-URSI 'MASS.' MASS KINNIKINICK	4" POT 4" O.C.	23,245SF 1,670	
ROCK MULCH, 2" DEPTH			
SEEDED LAWN			*INSTALL 18" WIDE BAND OF ROCK MULCH AT BASE OF ALL BUILDINGS
STORMWATER PLANTING ITEM	SIZE	QTY.	COMMENTS
PLANTING MIX TYPE B:		40,637SF	
60% 4" POTS PLANTED 6' O.C. ACHILLEA MILLEFOLIUM, YARROW FESTUCA OCCIDENTALIS, WESTERN FESCUE		390	
40% #1 CONT. PLANTED 8' O.C. IN GROUPS OF 3 CORNUS SERICEA 'KELSEY' MAHONIA AQUIFOLIUM		146	

GENERAL NOTES:

1. ALL PLANTING AREAS TO RECEIVE 2" DEPTH ROCK MULCH
2. ALL PLANTING AREA TO BE WATERED DURING ESTABLISHMENT
3. ALL PLANTS TO BE SPECIES INDICATED OR SIMILAR



REV	DATE	DESCRIPTION



DOWL
WWW.DOWL.COM
8410 154th Avenue NE, #120
Redmond, Washington 98052
425-869-2670

RESERVE AT OCHOCO CREEK
CREATIONS NORTHWEST, LLC
LANDSCAPING PLAN - SOUTH

PROJECT 2022.15161.01
DATE 02/25/2022
© DOWL 2022
SHEET
L102

PRINEVILLE, OREGON

LAND USE PERMITTING PLAN SET